




Type 4 Visualisation – Cumulative Photomontage

View flat at a comfortable arm’s length



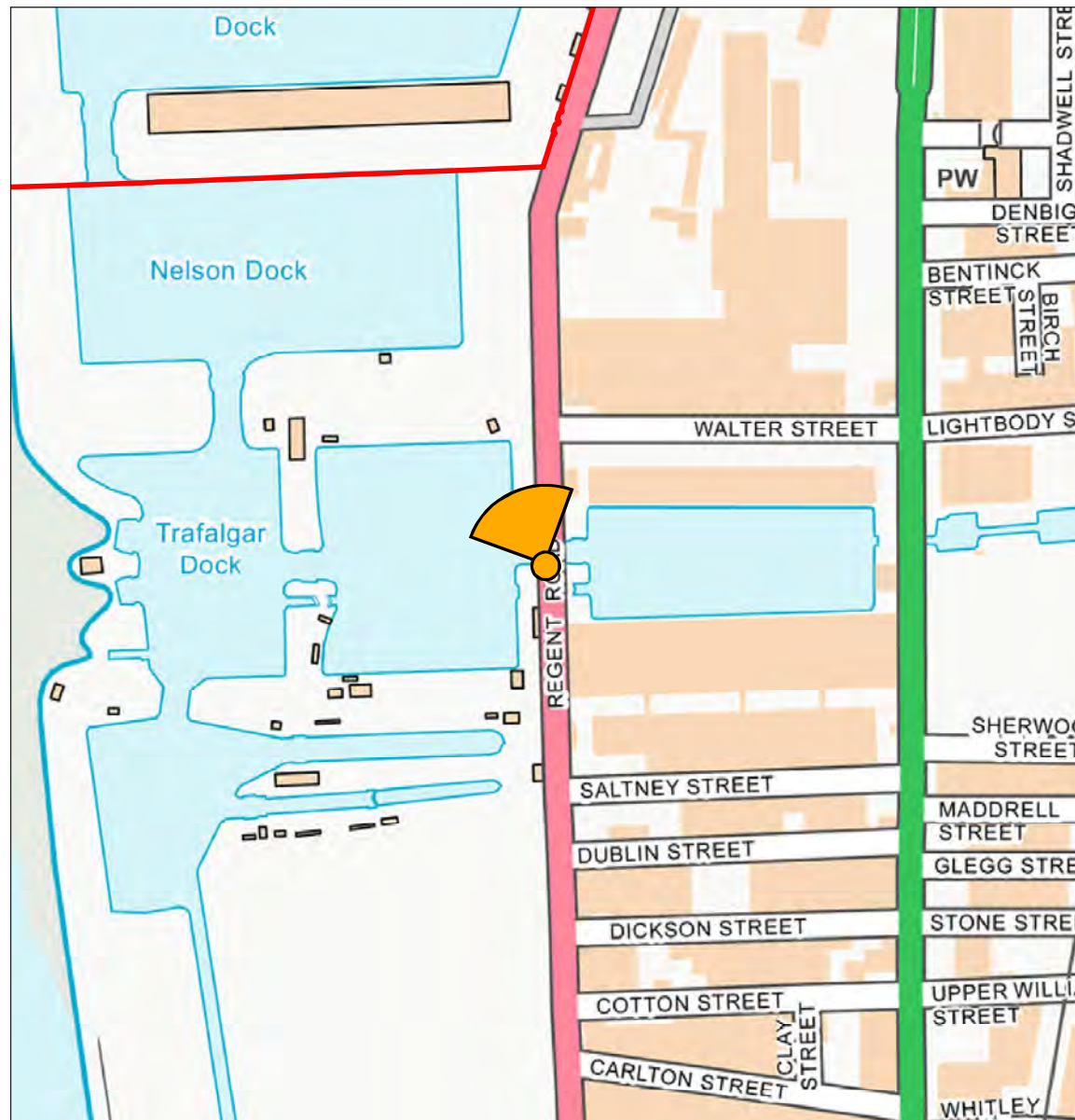
Baseline Night-time Photograph

View flat at a comfortable arm's length



Type 4 Visualisation - Night-time Photomontage (event night)

View flat at a comfortable arm's length



Scale 1:5,000

Viewpoint 08: View looking north-west from Bascule Bridge


Viewpoint information:

OS reference: 333620.75, 392105.25

Ground level: 8.1m AOD

Direction of view: 335°

Distance to site: 265m



Scale 1:1,250

© Crown copyright and database rights 2020 Ordnance Survey 0100031673.
Aerial Source: Esri, DigitalGlobe, GeoEye, Earthstar Geographics, CNES/Airbus DS,
USDA, USGS, AeroGRID, IGN, and the GIS User Community.

**Viewpoint Photographs &
Accurate Visual Representations**

LA.17.0

Project no. A100795
The People's Project

August 2020

**Everton Stadium
Development
Limited**





Viewpoint information:

OS reference: 333620.75, 392105.25
Ground level: 8.1m AOD
Direction of view: 335°
Distance to site: 265m

Horizontal field of view: 90° (cylindrical projection)
Vertical field of view: 27°
Enlargement factor: 96%
Principal distance: 812.5mm
Paper size: 840 x 297mm (extended A3)

Correct printed image size: 820 x 250mm
Camera: EOS 5D Mk III
Lens: 50mm (Canon EF 50mm f/1.8 II)
Camera height: 1.6m AGL
Date and time: 15/02/19 15:23

Viewpoint 08: View looking north-west from Bascule Bridge

Revision
A Sheet layout updated

12/08/20

**Viewpoint Photographs &
Accurate Visual Representations**

LA.17.1 [A]

Project no. A100795
The People's Project

August 2020

Everton Stadium
Development
Limited





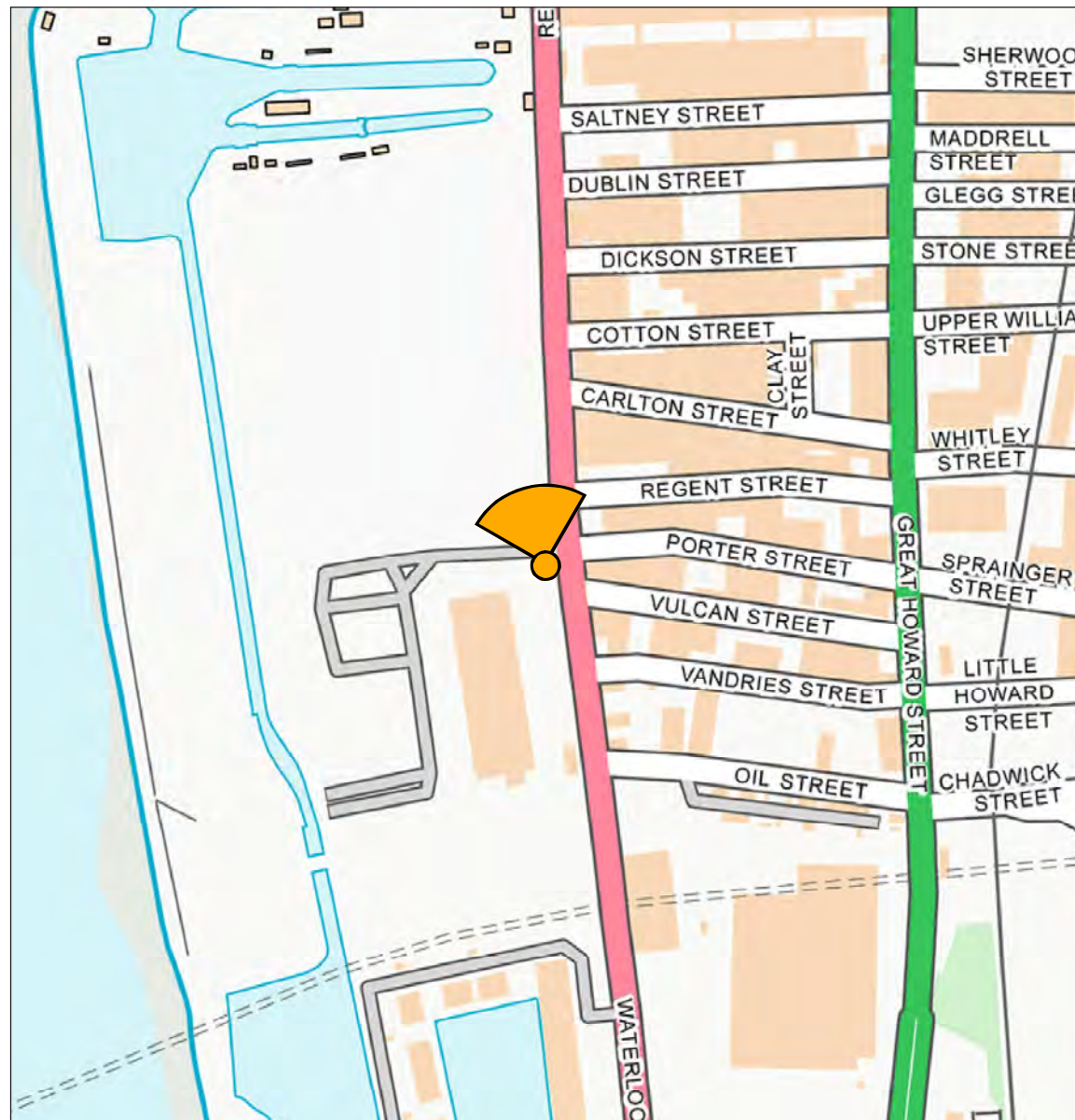
Type 4 Visualisation – Photomontage

View flat at a comfortable arm’s length



Type 4 Visualisation – Cumulative Photomontage

View flat at a comfortable arm's length



Scale 1:5,000

Viewpoint 09: View looking north-west from Waterloo Road

Viewpoint information:

OS reference: 333627, 391655

Ground level: 6.7m AOD

Direction of view: 345°

Distance to site: 715m



Scale 1:1,250

© Crown copyright and database rights 2020 Ordnance Survey 0100031673.
Aerial Source: Esri, DigitalGlobe, GeoEye, Earthstar Geographics, CNES/Airbus DS,
USDA, USGS, AeroGRID, IGN, and the GIS User Community.

**Viewpoint Photographs &
Accurate Visual Representations**

LA.18.0

Project no. A100795
The People's Project

August 2020

**Everton Stadium
Development
Limited**





Baseline Photograph

View flat at a comfortable arm's length



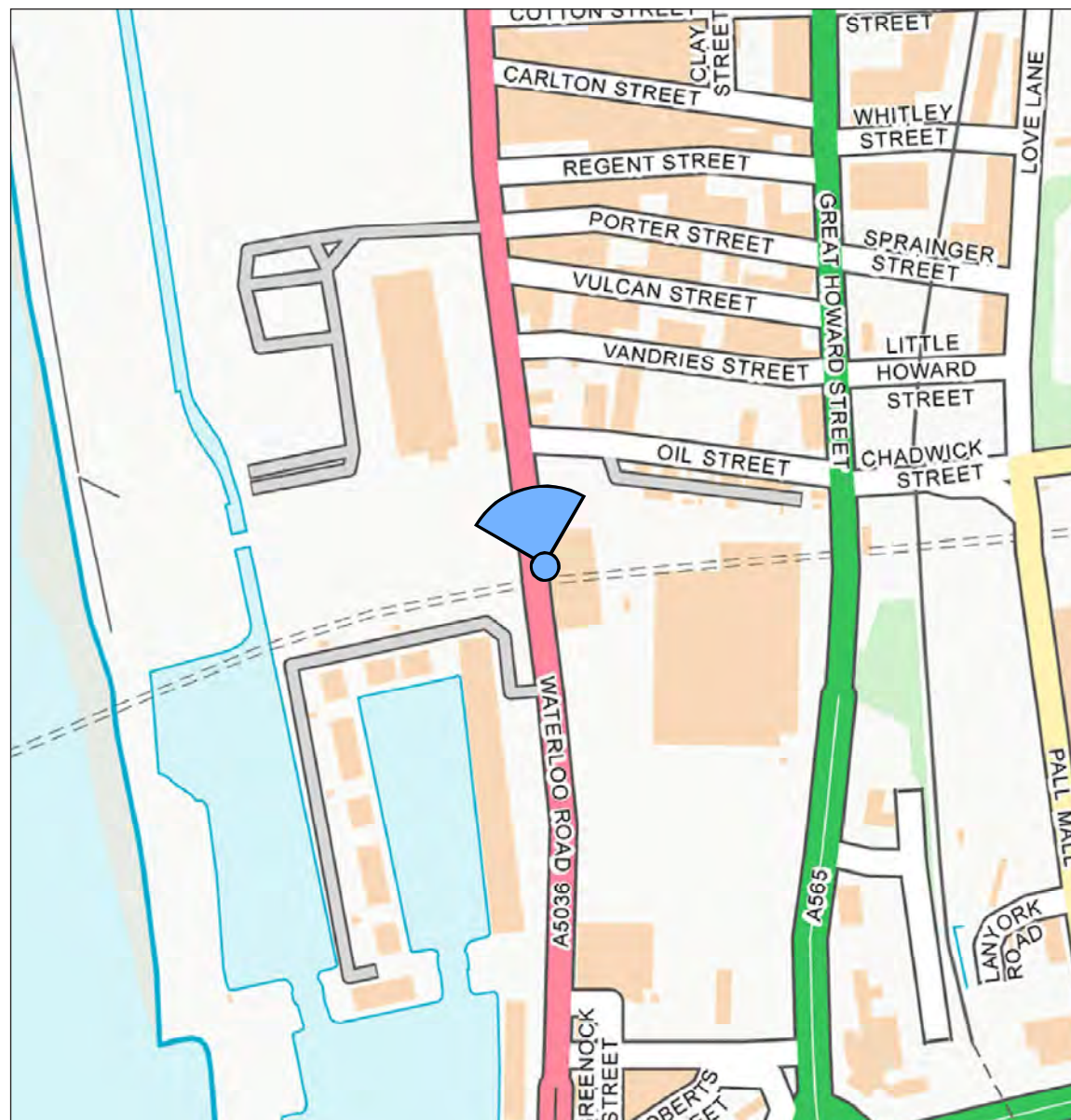
Type 4 Visualisation - Photomontage

View flat at a comfortable arm's length



Type 4 Visualisation - Cumulative Photomontage

View flat at a comfortable arm's length



Scale 1:5,000

Viewpoint 10: View looking north-west from tunnel vent on Waterloo Road


Viewpoint information:

OS reference: 333678.5, 391437.5

Ground level: 7.0m AOD

Direction of view: 345°

Distance to site: 935m



Scale 1:1,250

© Crown copyright and database rights 2020 Ordnance Survey 0100031673.
Aerial Source: Esri, DigitalGlobe, GeoEye, Earthstar Geographics, CNES/Airbus DS,
USDA, USGS, AeroGRID, IGN, and the GIS User Community.

**Viewpoint Photographs &
Accurate Visual Representations**

LA.19.0

Project no. A100795
The People's Project

August 2020

**Everton Stadium
Development
Limited**





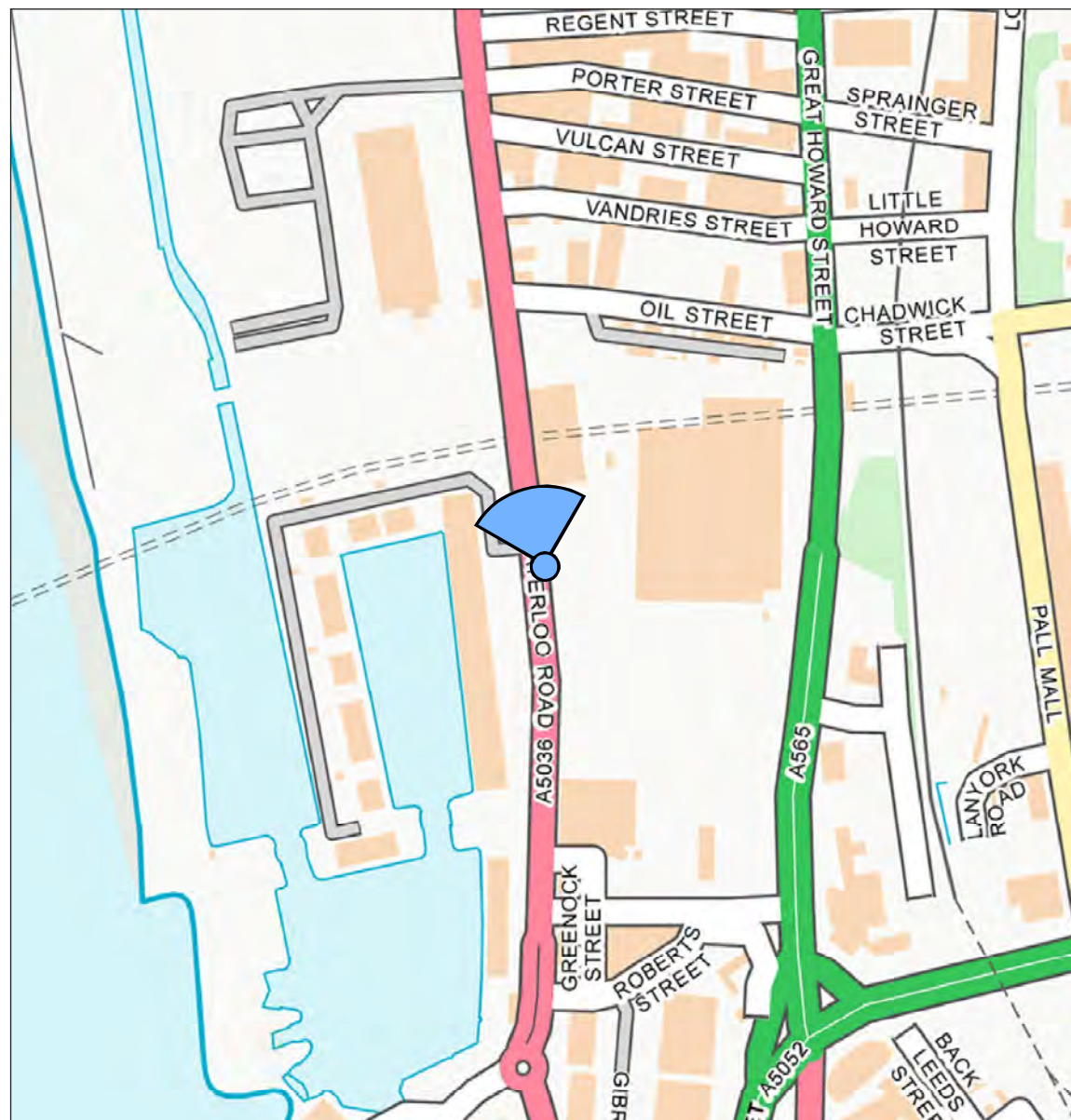
Baseline Photograph

View flat at a comfortable arm's length




Type 4 Visualisation - Photowire

View flat at a comfortable arm's length



Scale 1:5,000



Scale 1:1,250

Viewpoint 11: View looking north-west from the footpath opposite to Waterloo Warehouse on Waterloo Road

Viewpoint information:

OS reference: 333690, 391341

Ground level: 7.2m AOD

Direction of view: 345°

Distance to site: 1035m

© Crown copyright and database rights 2020 Ordnance Survey 0100031673.
Aerial Source: Esri, DigitalGlobe, GeoEye, Earthstar Geographics, CNES/Airbus DS,
USDA, USGS, AeroGRID, IGN, and the GIS User Community.

**Viewpoint Photographs &
Accurate Visual Representations**

LA.20.0

Project no. A100795
The People's Project

August 2020

**Everton Stadium
Development
Limited**





Baseline Photograph

View flat at a comfortable arm's length

Viewpoint information:			
OS reference:	333690, 391341	Horizontal field of view:	90° (cylindrical projection)
Ground level:	7.2m AOD	Vertical field of view:	27°
Direction of view:	345°	Enlargement factor:	96%
Distance to site:	1035m	Principal distance:	812.5mm
		Paper size:	840 x 297mm (extended A3)
		Correct printed image size:	820 x 250mm
		Camera:	EOS 6D Mk II
		Lens:	50mm (Canon EF 24-70mm f/4 IS USM)
		Camera height:	1.6m AGL
		Date and time:	04/09/19 14:42

Viewpoint 11: View looking north-west from the footpath opposite to Waterloo Warehouse on Waterloo Road

Revision	
A	Sheet layout updated

12/08/20

**Viewpoint Photographs &
Accurate Visual Representations**

LA.20.1 [A]

Project no. A100795
The People's Project

August 2020

**Everton Stadium
Development
Limited**

