

MONARCHS QUAY LIVERPOOL

APPENDIX 1 - LANDSCAPE FIGURES

LYR088_MQ_ID001

FOR INFORMATION

OCTOBER 2017

Draft
Works in progress
LAYER
LANDSCAPE ARCHITECTURE

Figure 1 - Recently Completed and Current Developments within the Immediate Site Context

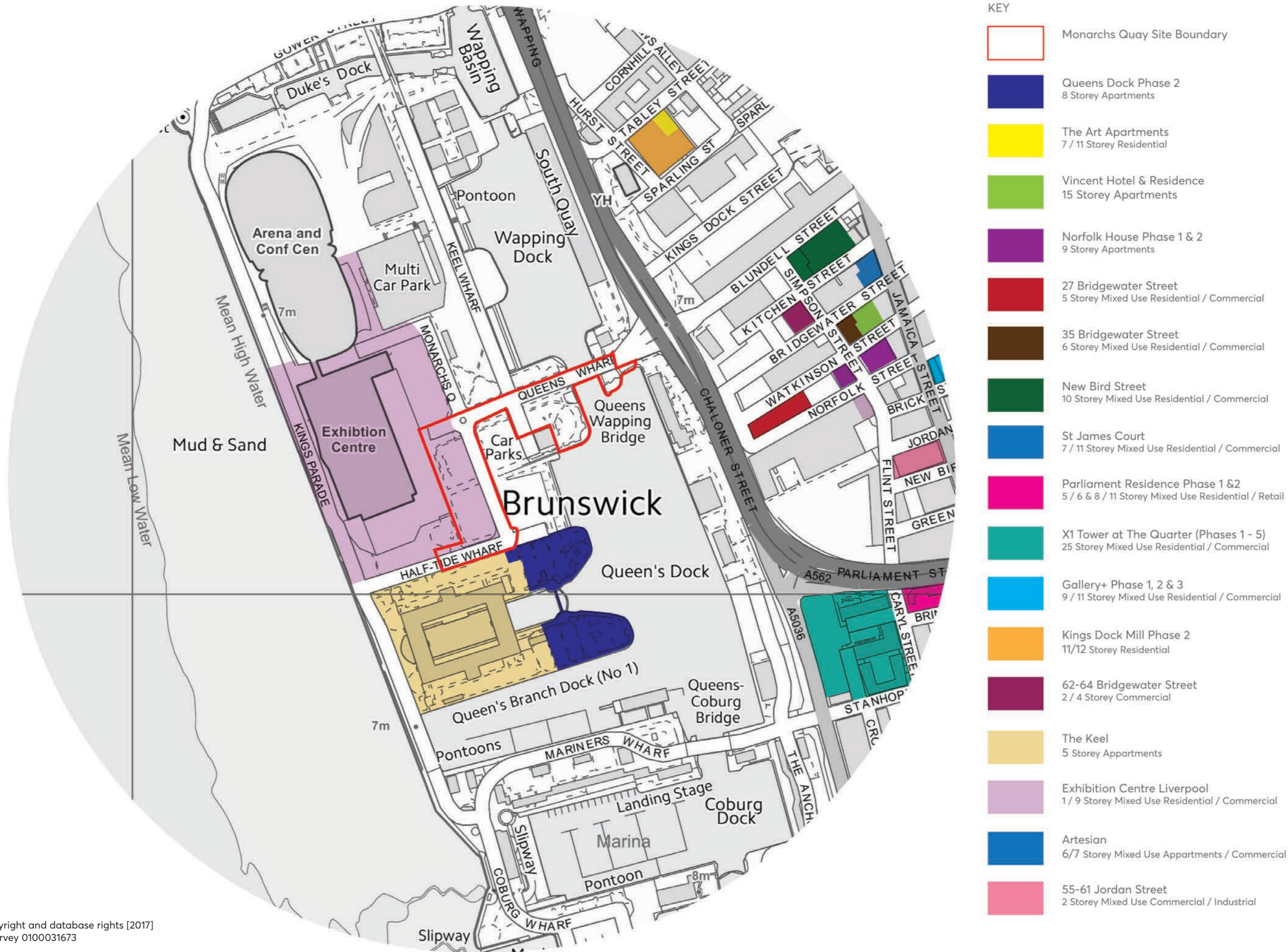


Figure 2 - Kings Dock Character Areas



Figure 3 - Planning Context

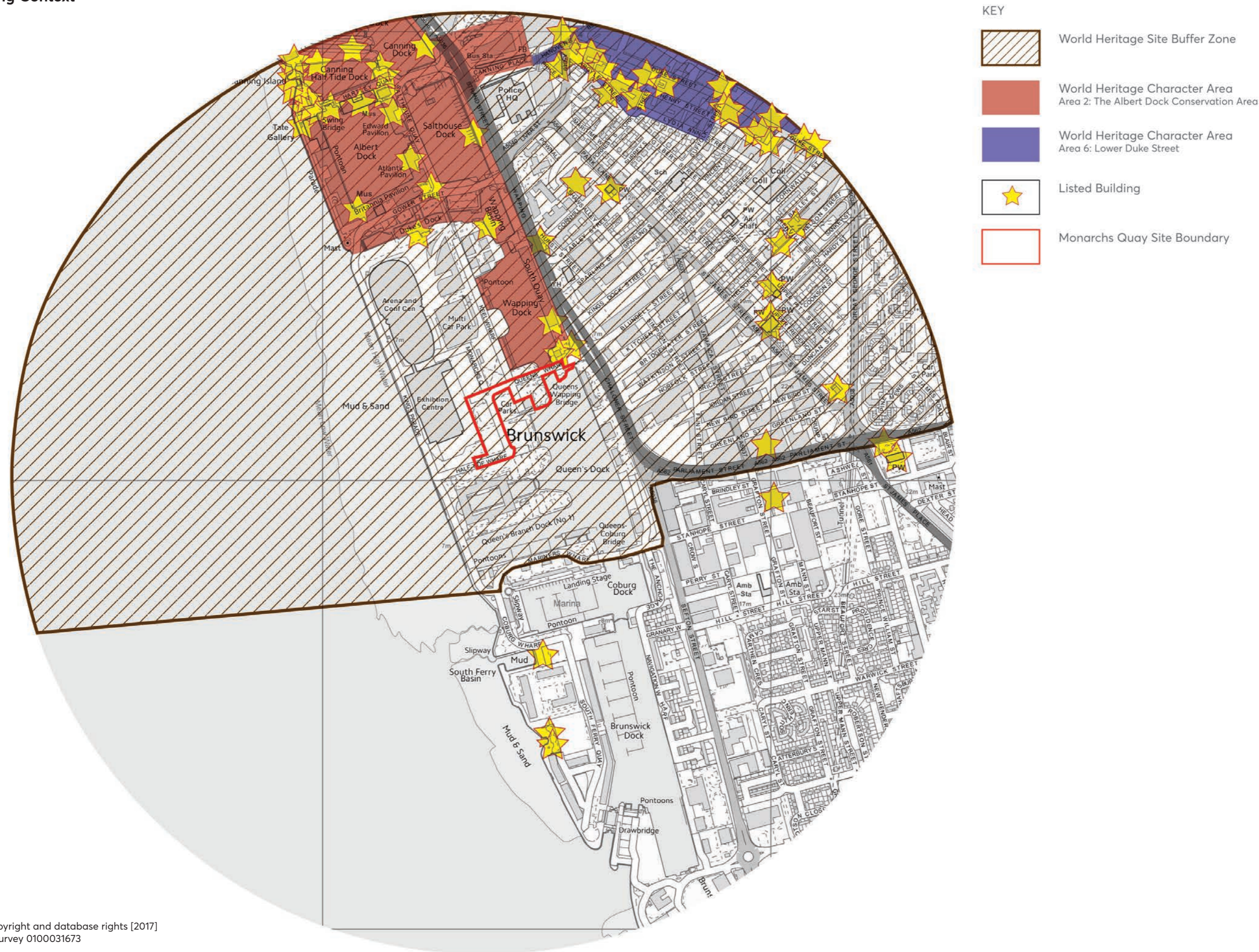


Figure 4 - Viewpoint Locations



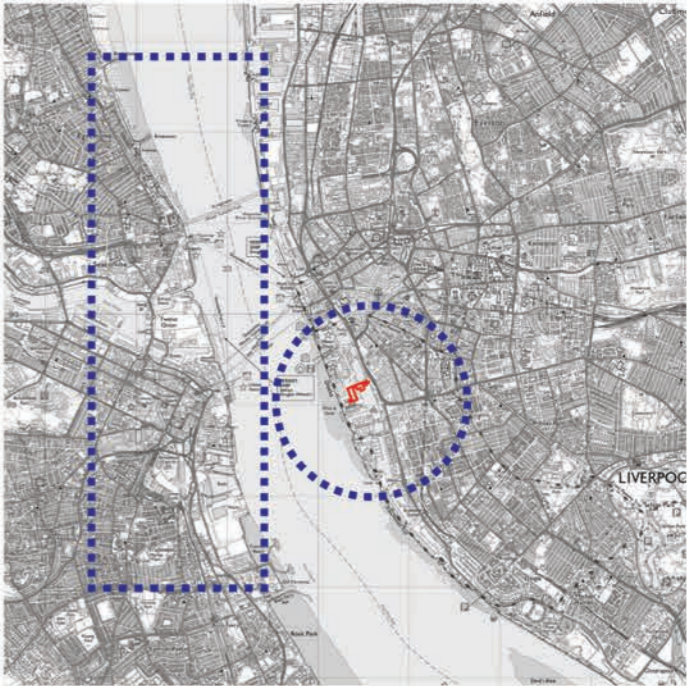
KEY

Monarchs Quay Site Boundary

10

Viewpoints

Zoom Map Locations



© Crown copyright and database rights [2017]
Ordnance Survey 0100031673

Figure 5 - Urban Grain



Figure 6 - Land Uses

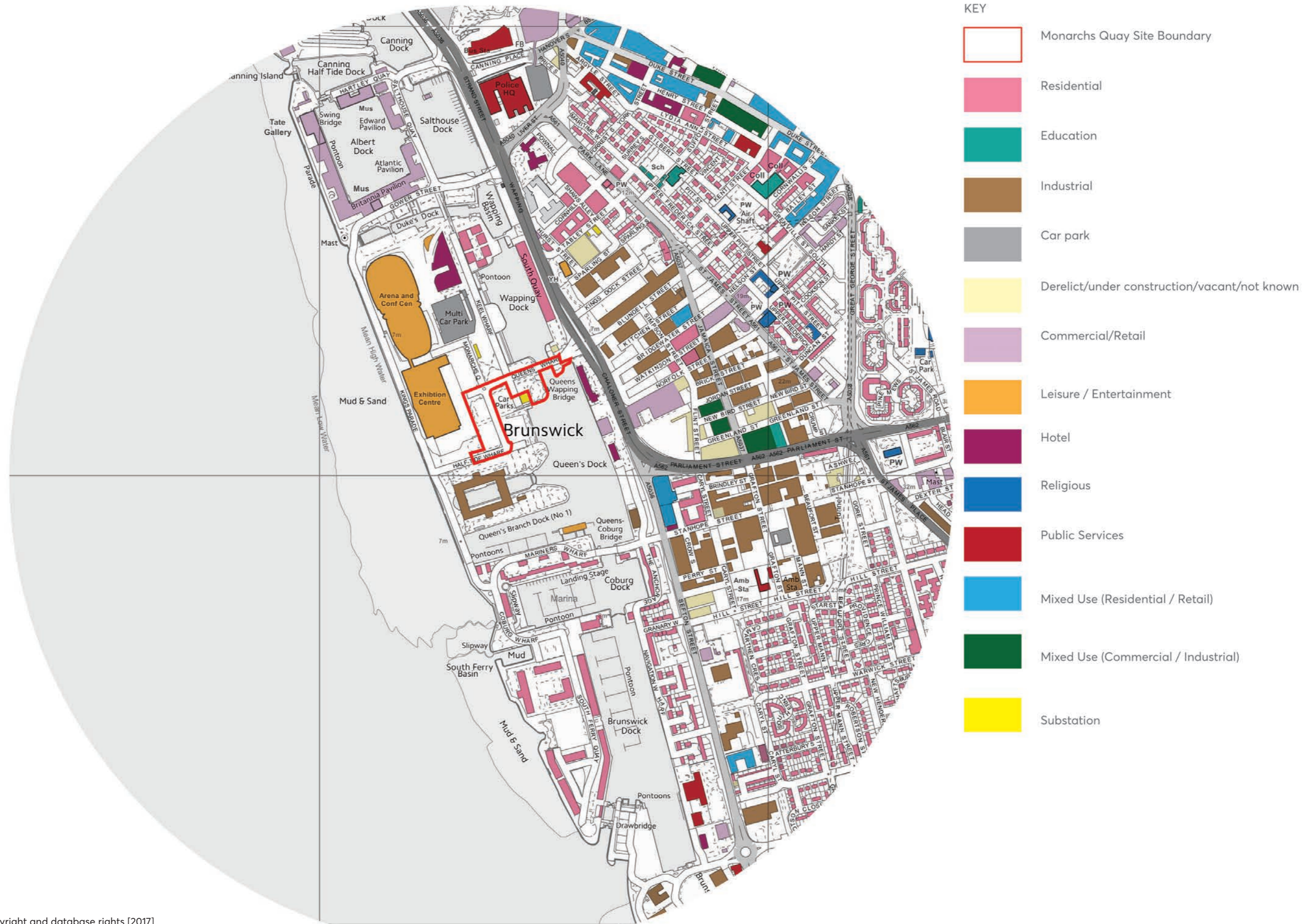
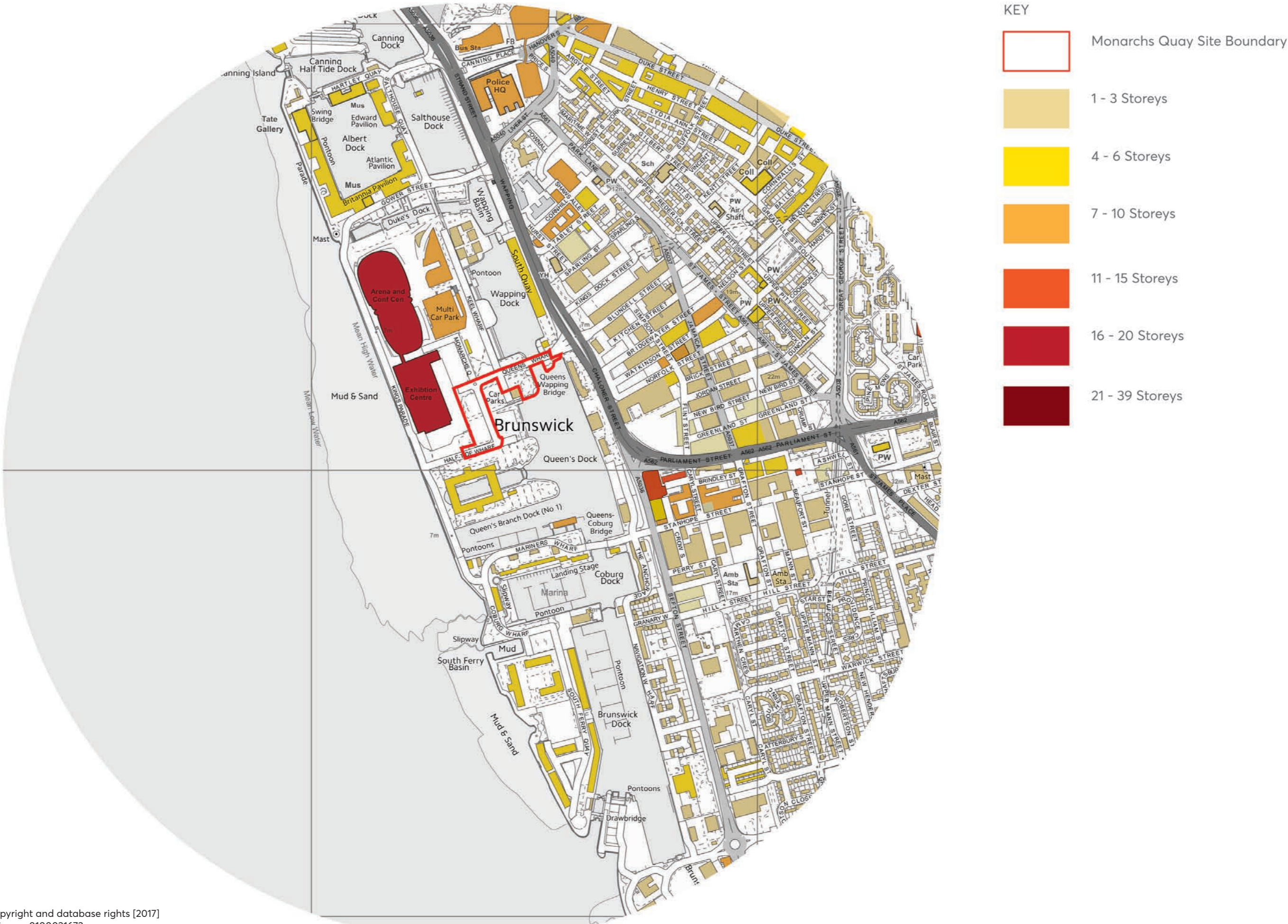


Figure 7 - Building Heights



© Crown copyright and database rights [2017]
Ordnance Survey 0100031673

Figure 8 - Transport Networks

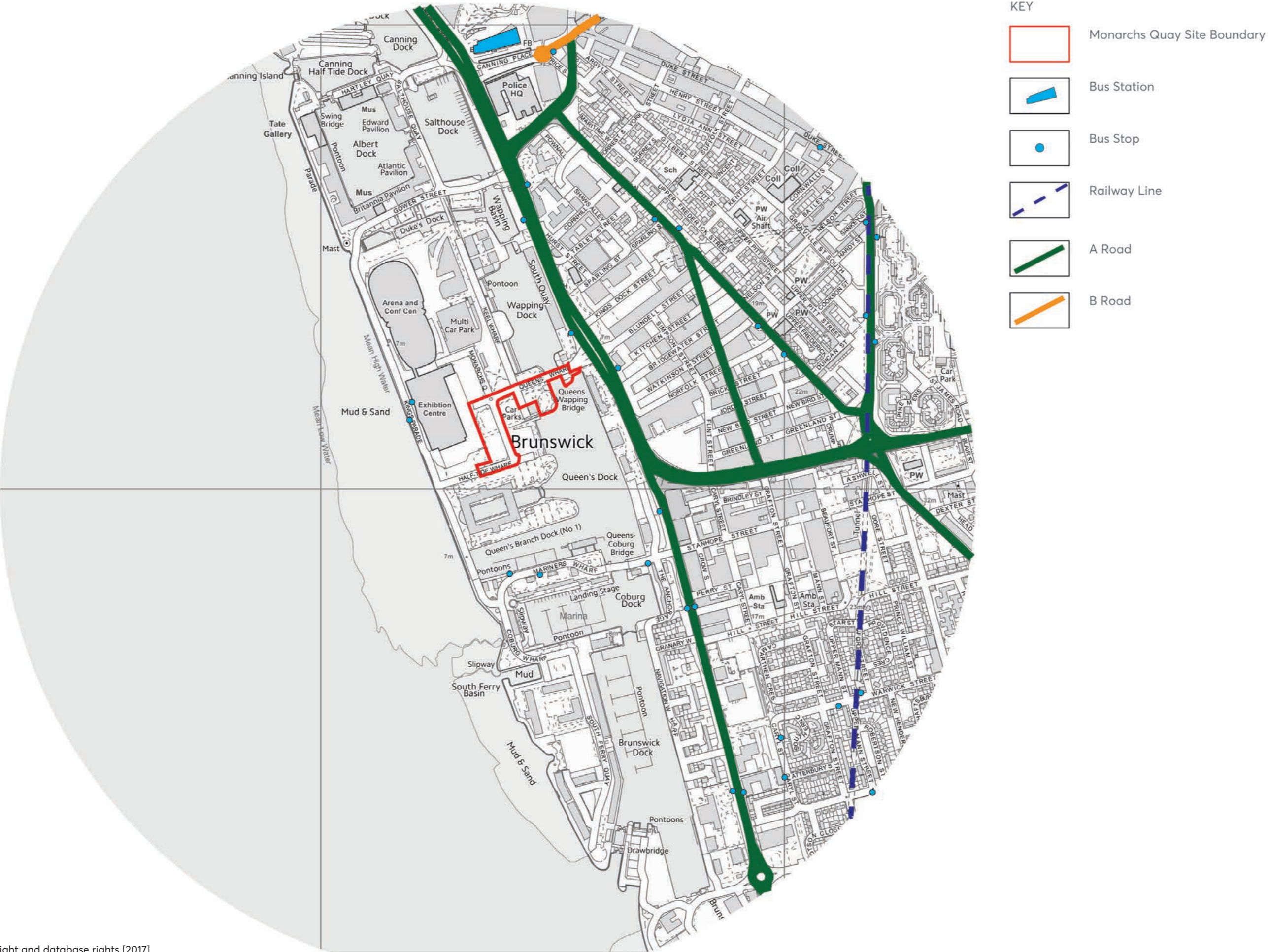


Figure 9 - Public Open Space



Figure 10 - Photoviewpoints 1 - 21



Viewpoint 1



Viewpoint 2



Viewpoint 3



Viewpoint 4



Viewpoint 5



Viewpoint 6

Figure 10 - Photoviewpoints 1 - 21



Viewpoint 7



Viewpoint 8



Viewpoint 9



Viewpoint 10



Viewpoint 11



Viewpoint 12

Figure 10 - Photoviewpoints 1 - 21



Viewpoint 13



Viewpoint 14



Viewpoint 15



Viewpoint 16



Viewpoint 17



Viewpoint 18

Figure 10 - Photoviewpoints 1 - 21



Viewpoint 19



Viewpoint 20



Viewpoint 21

LAYER
LANDSCAPE ARCHITECTURE

The Barn
One Hollin Lane
Styal | Cheshire
SK9 4JH

07711 808474
hello@layer-ing.com
www.layer-ing.com