

Figure: 1

Title: 2015 Surveyed Traffic Movements - PCU

Units: PCU

Rev B 03/08/15

DTPC

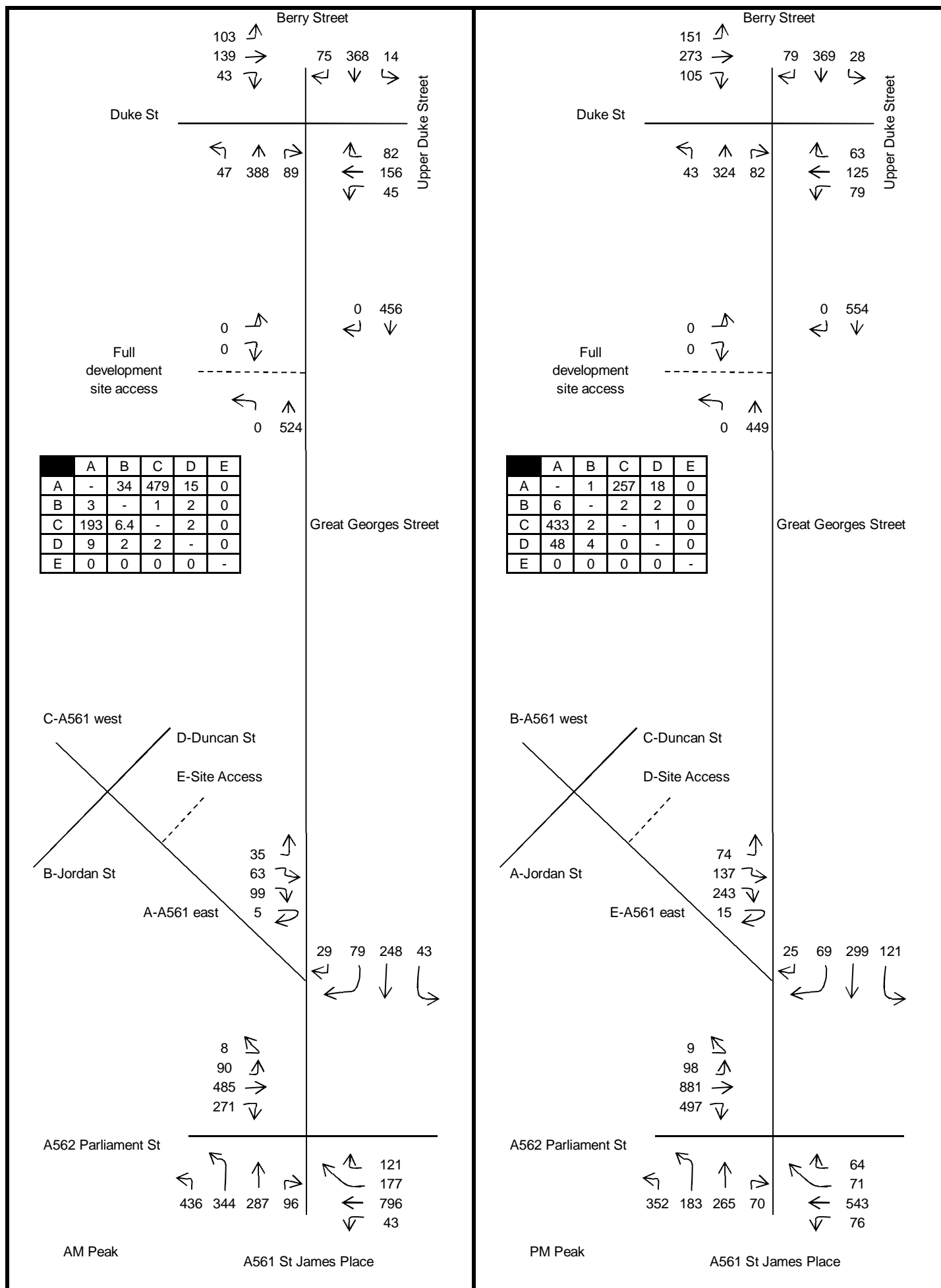


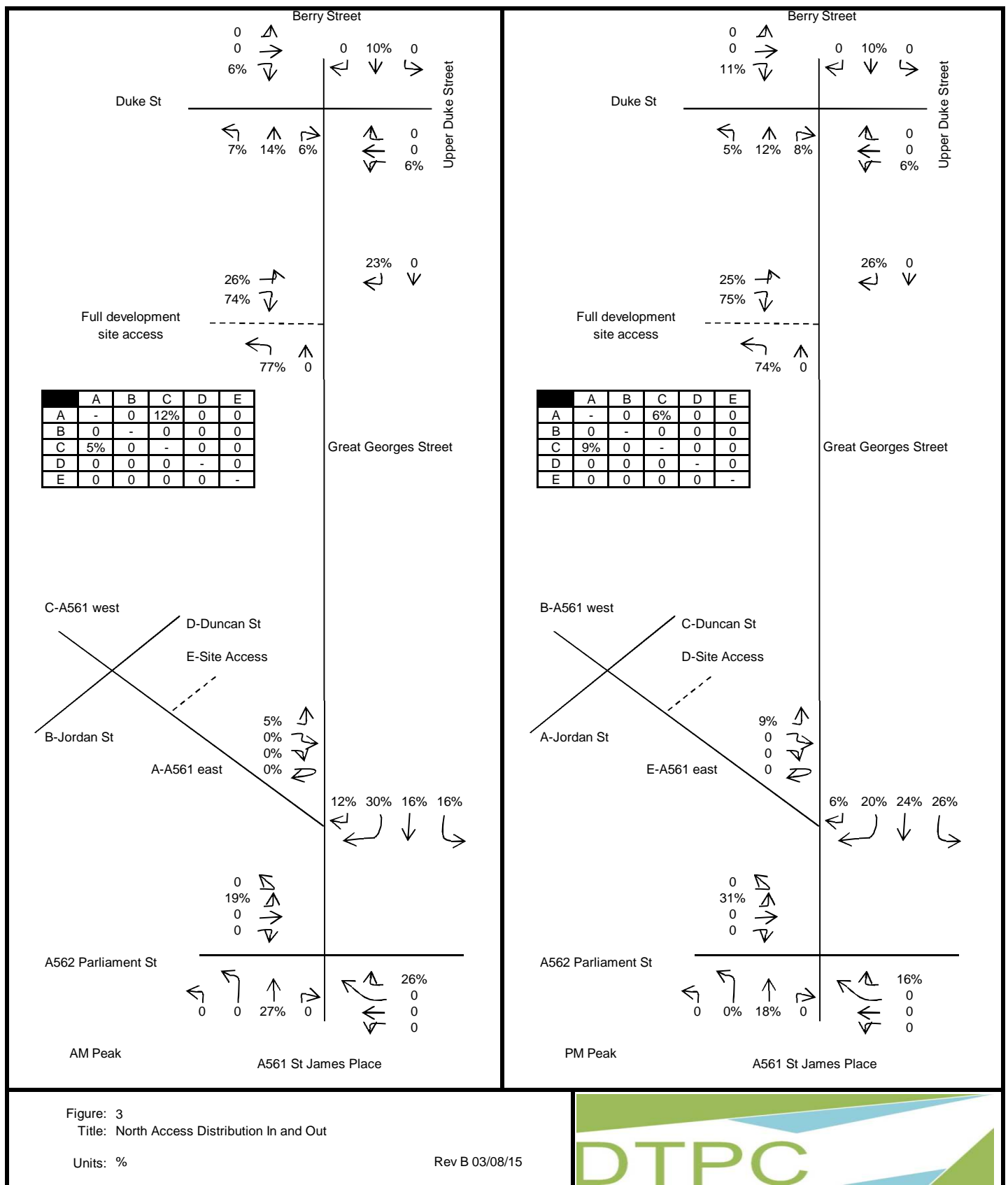
Figure: 2

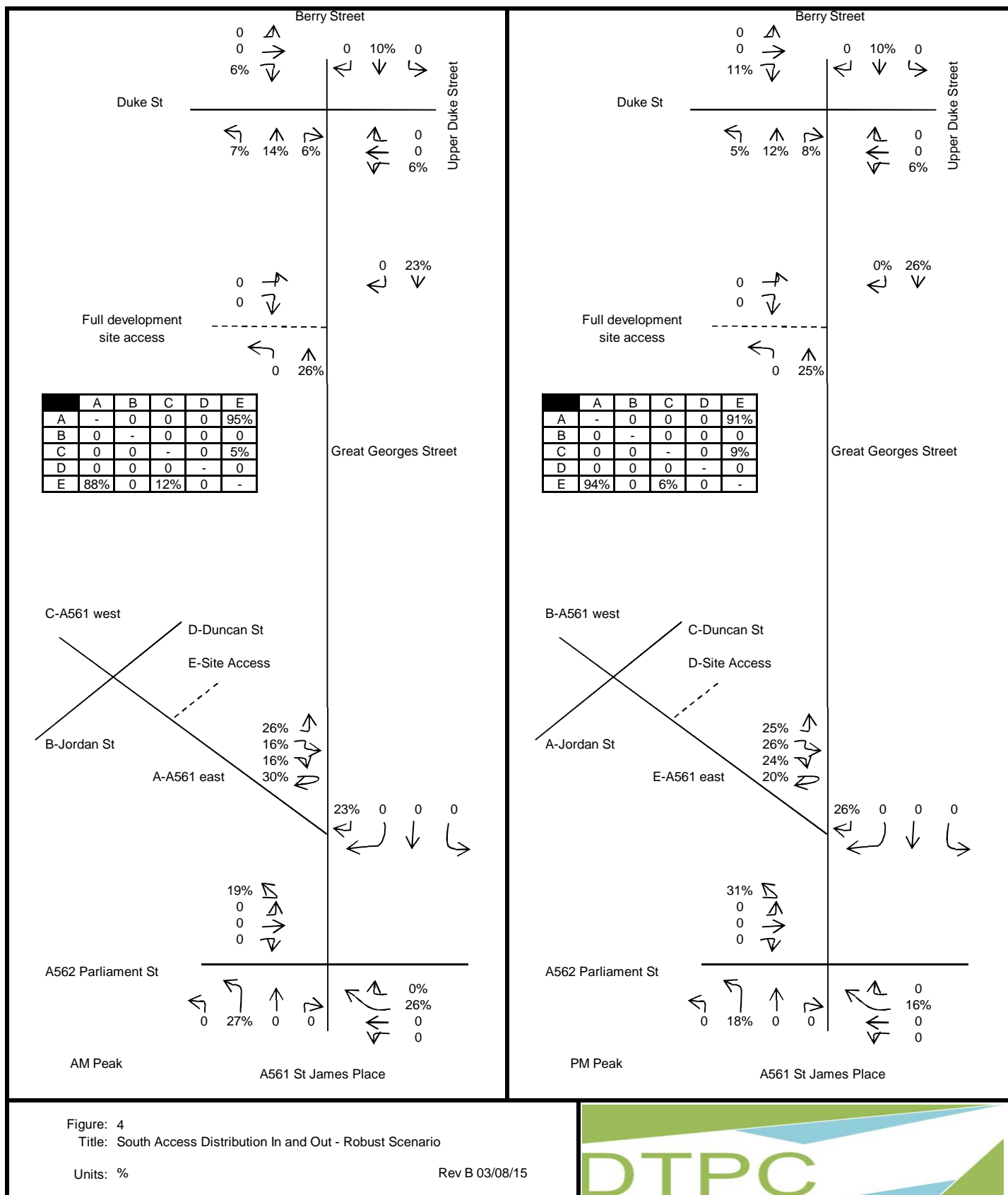
Title: 2020 Traffic i.e. 2015 Surveyed Growthed to 2020 using TEMPRO

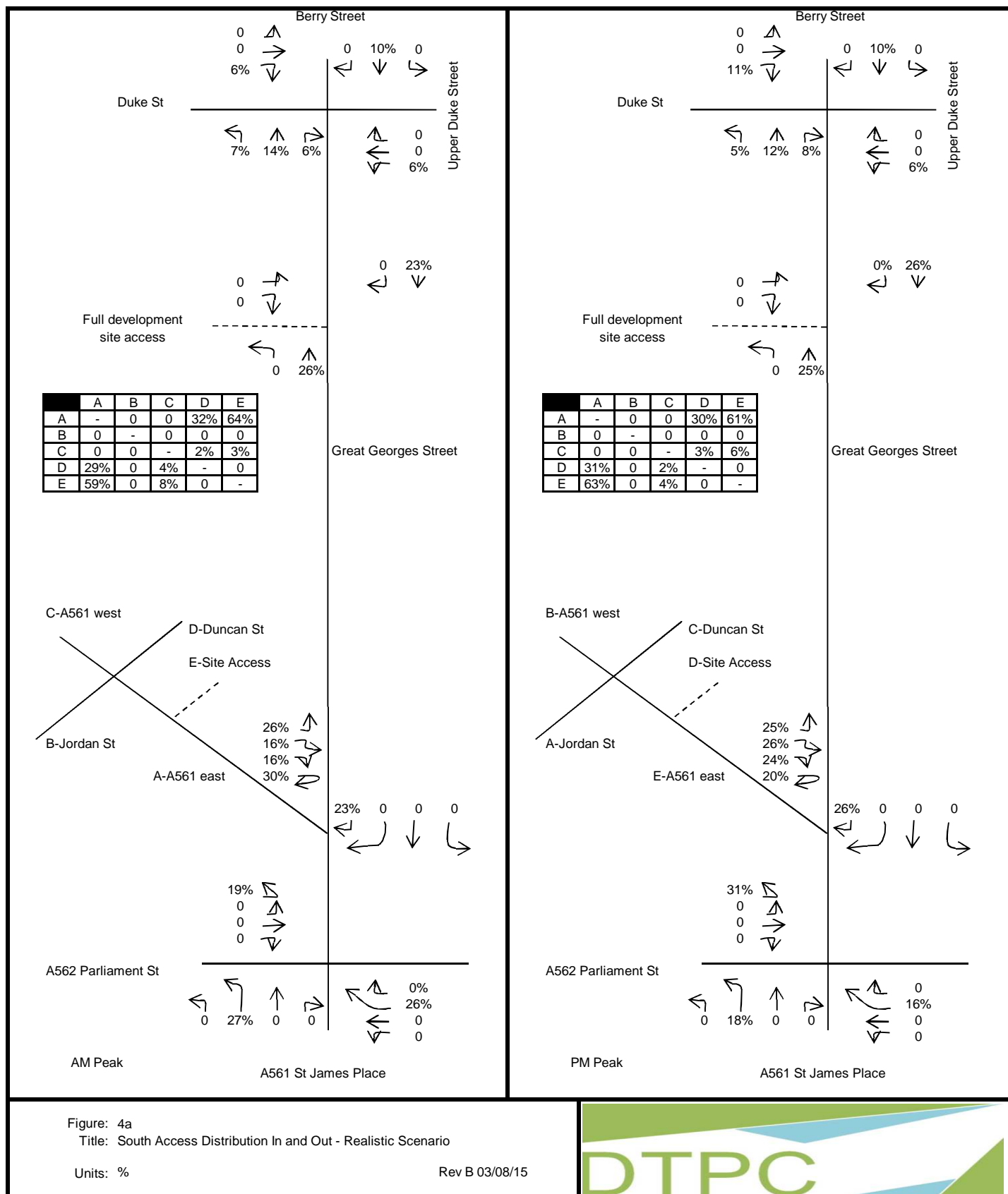
Units: PCU

Rev B 03/08/15

DTPC







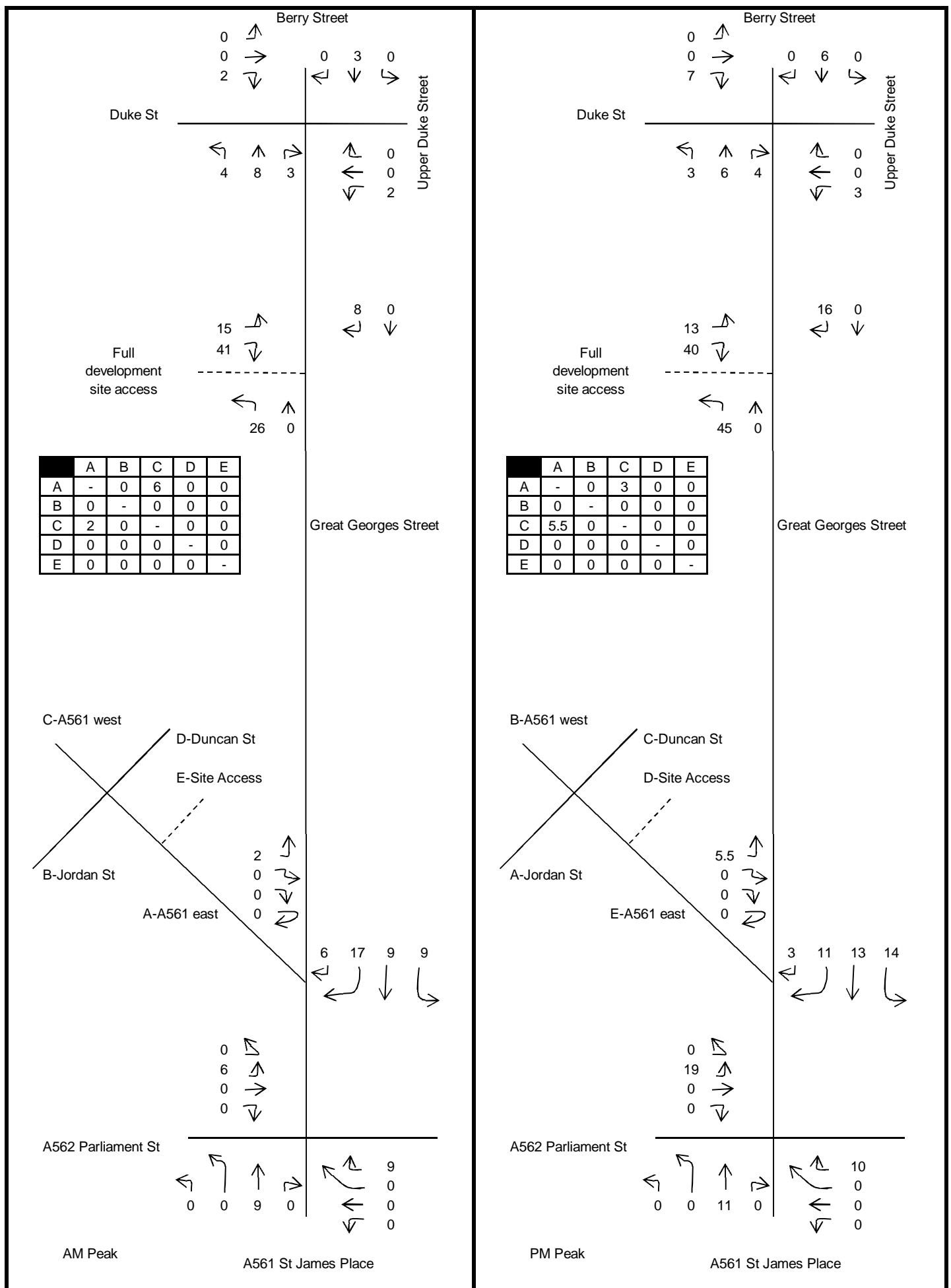


Figure: 5  
Title: North Access Extant Permitted Trips In and Out

Units: PCU

Rev B 03/08/15



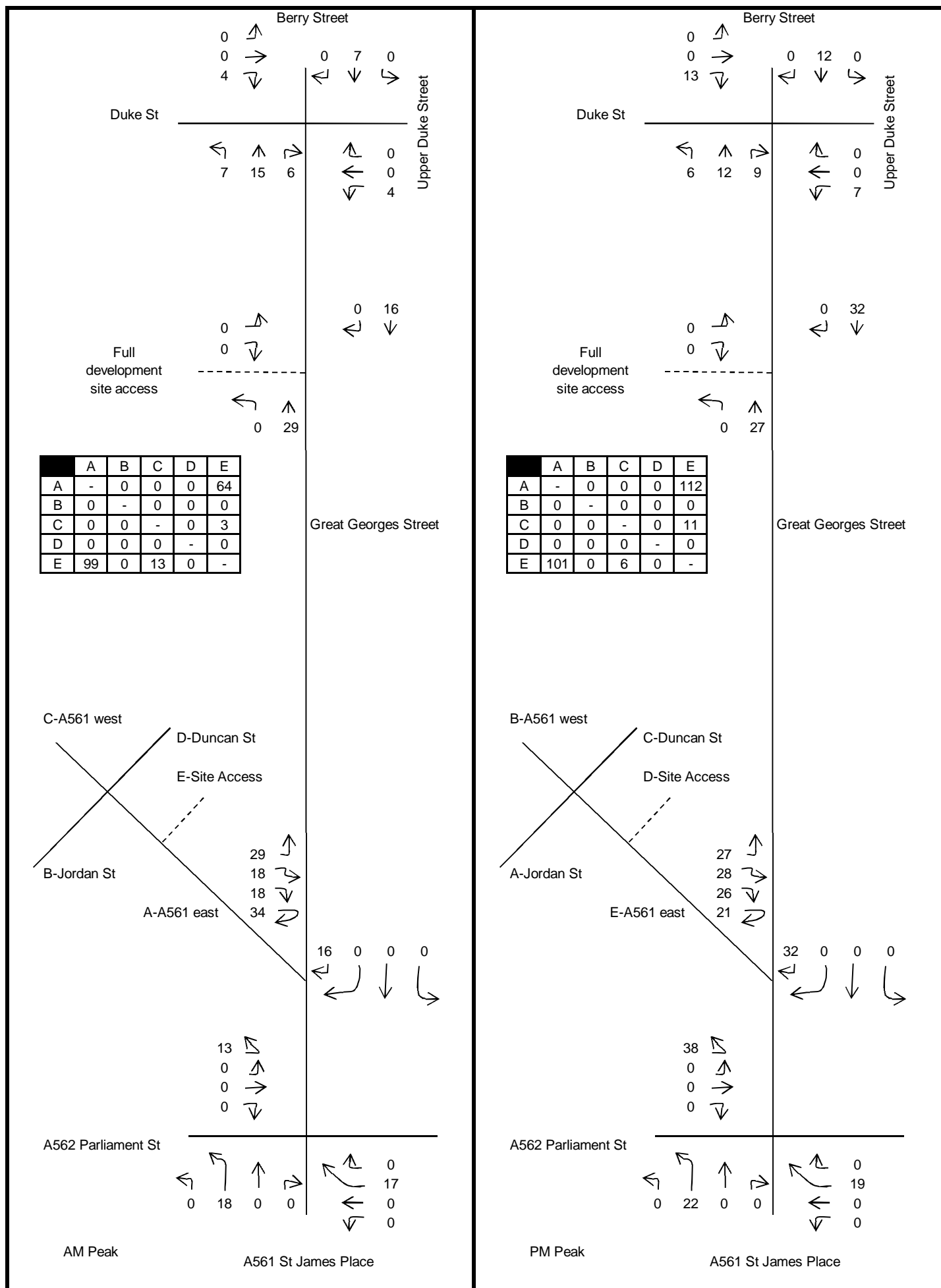


Figure: 6

Title: South Access Extant Permitted Trips In and Out - Robust Scenario Distribution

Units: PCU

Rev B 03/08/15

DTPC

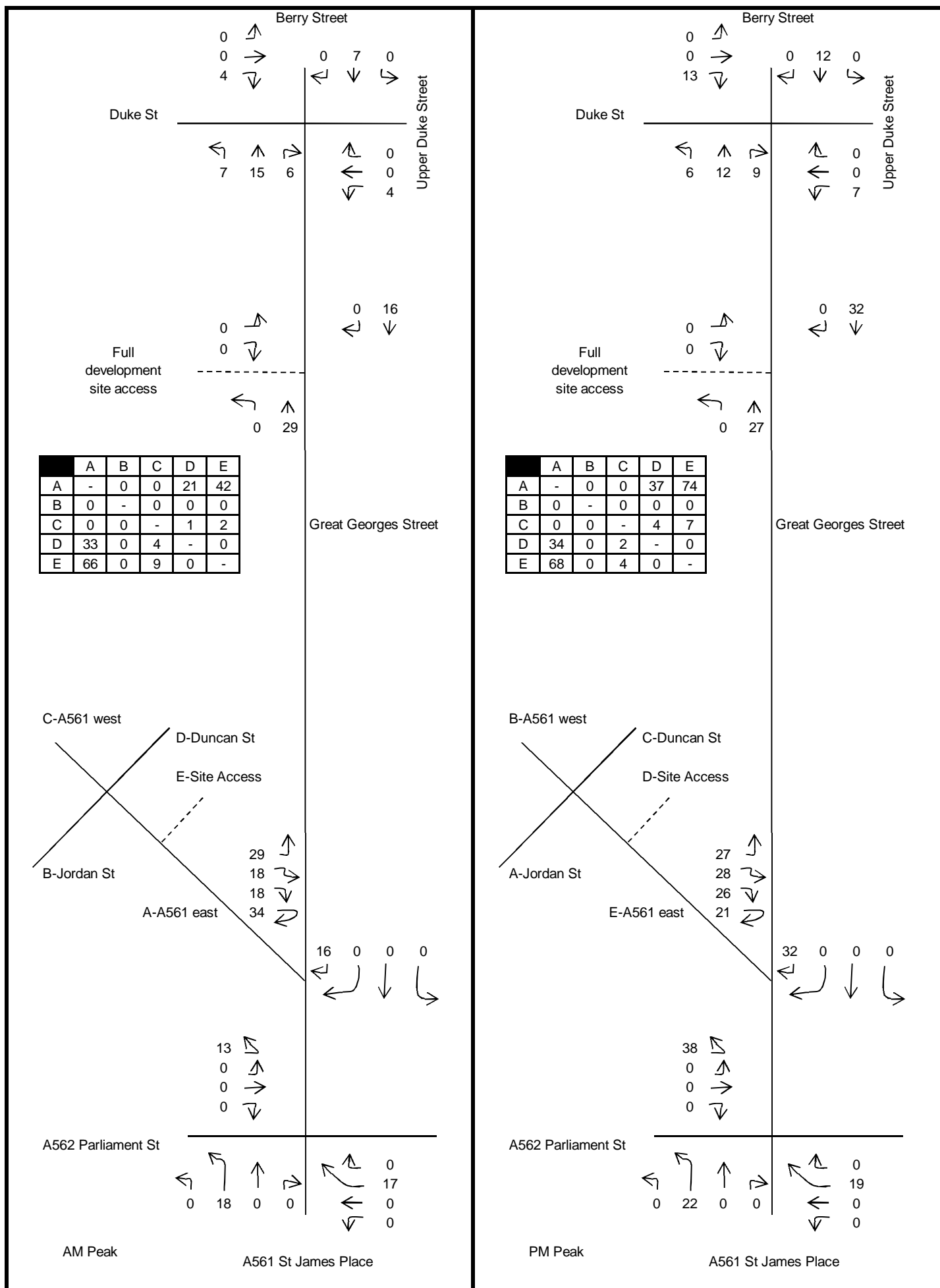


Figure: 6a

Title: South Access Extant Permitted Trips In and Out - Realistic Scenario Distribution

Units: PCU

Rev B 03/08/15





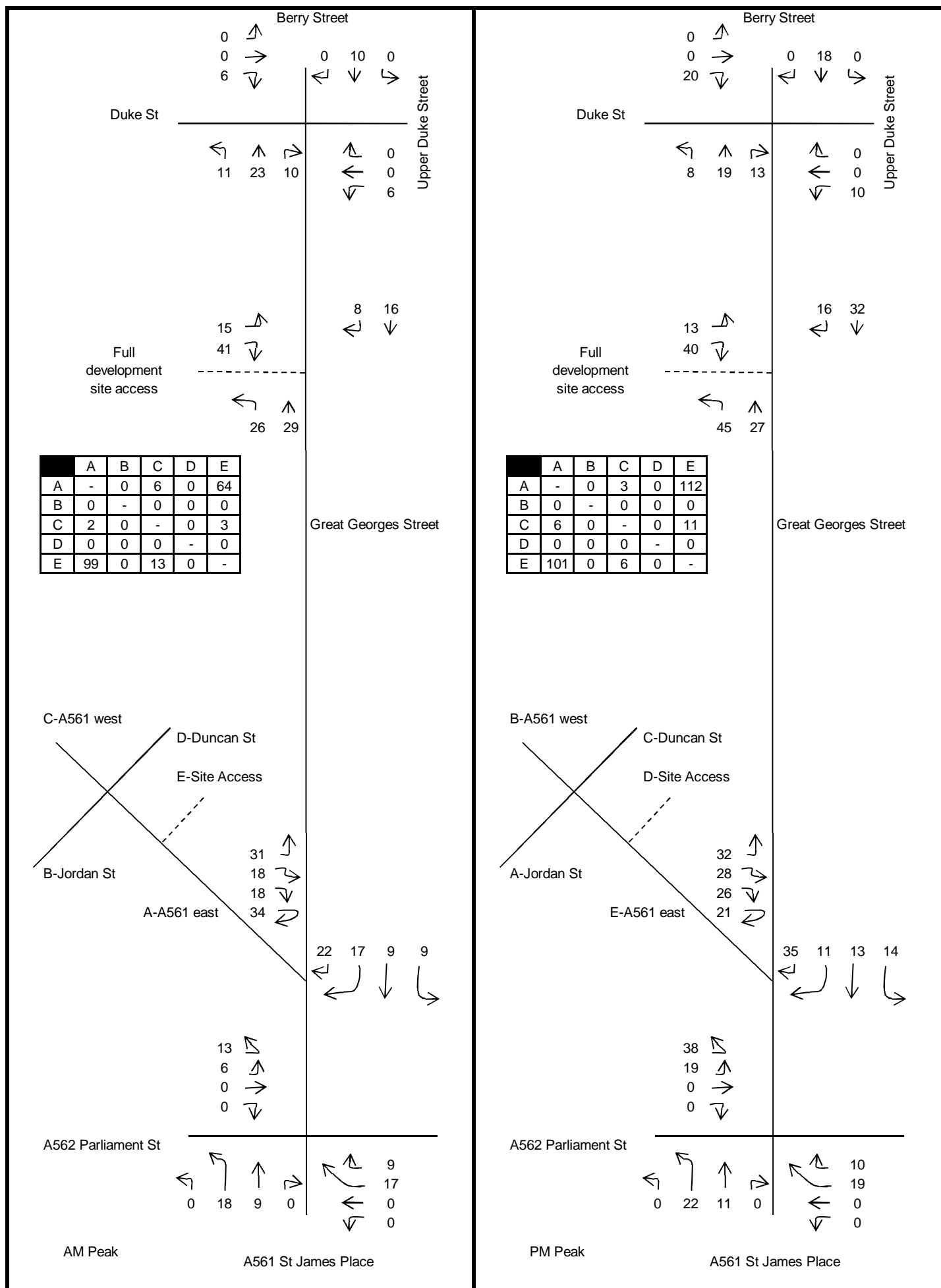


Figure: 7

Title: Total Permitted Trips on the Network - 33% North Access  
67% South Access - Robust Scenario Distribution

Units: PCU

Rev B 03/08/15

DTPC

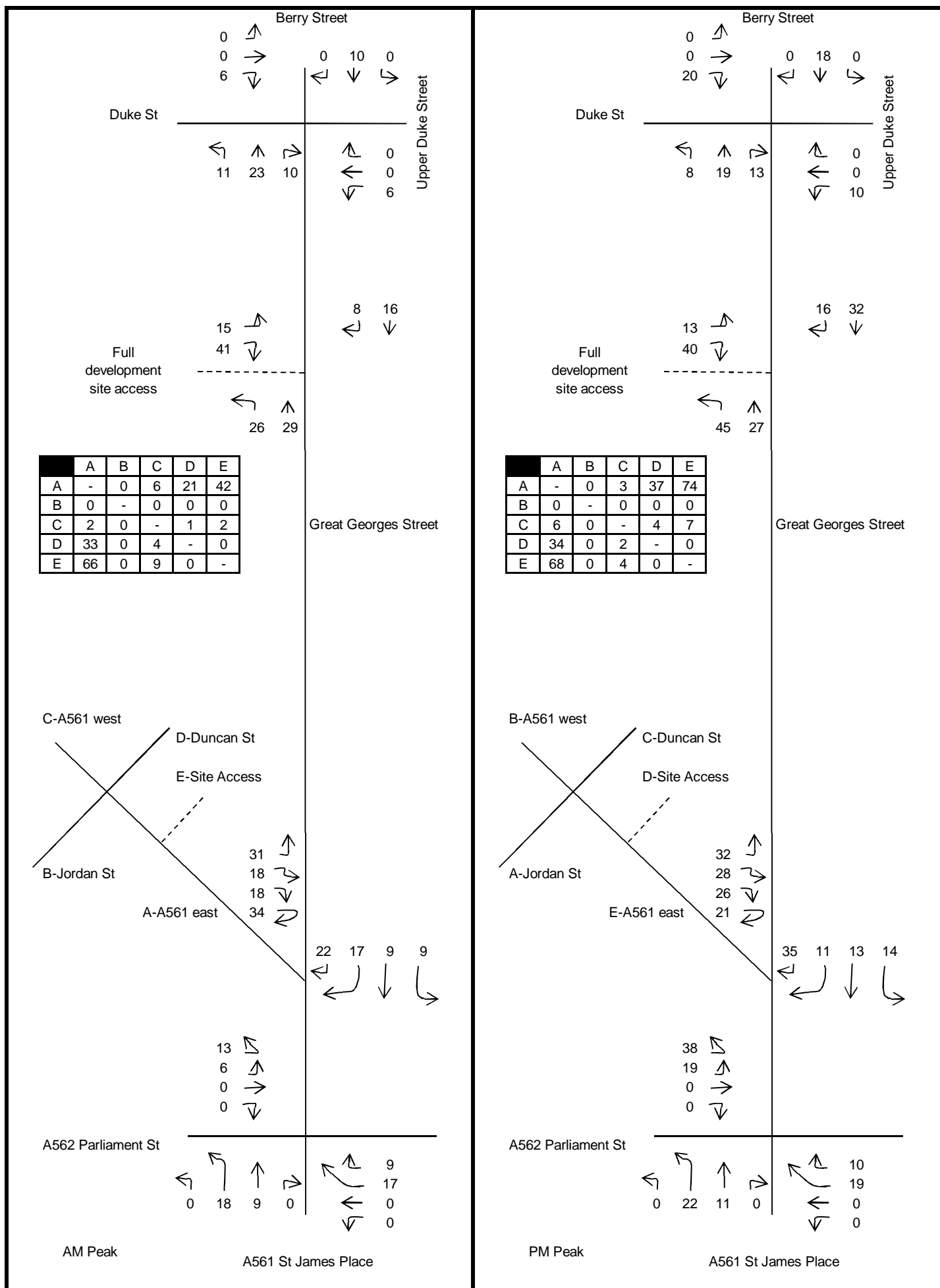


Figure: 7a

Title: Total Permitted Trips on the Network - 33% North Access  
67% South Access - Realistic Scenario Distribution

Units: PCU

Rev B 03/08/15

DTPC

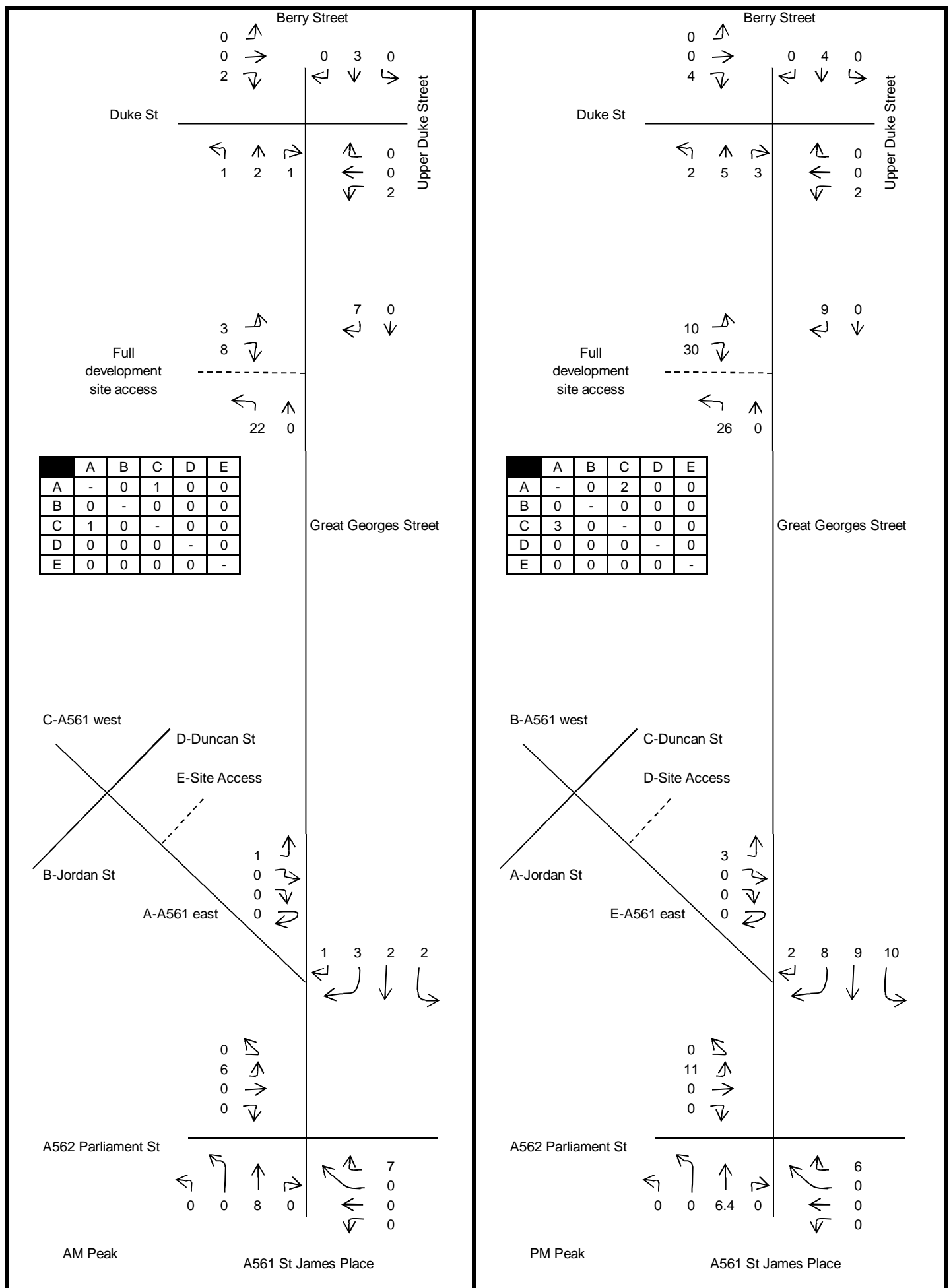


Figure: 8

Title: North Access Additional Development Trips In and Out

Units: PCU

Rev B 03/08/15



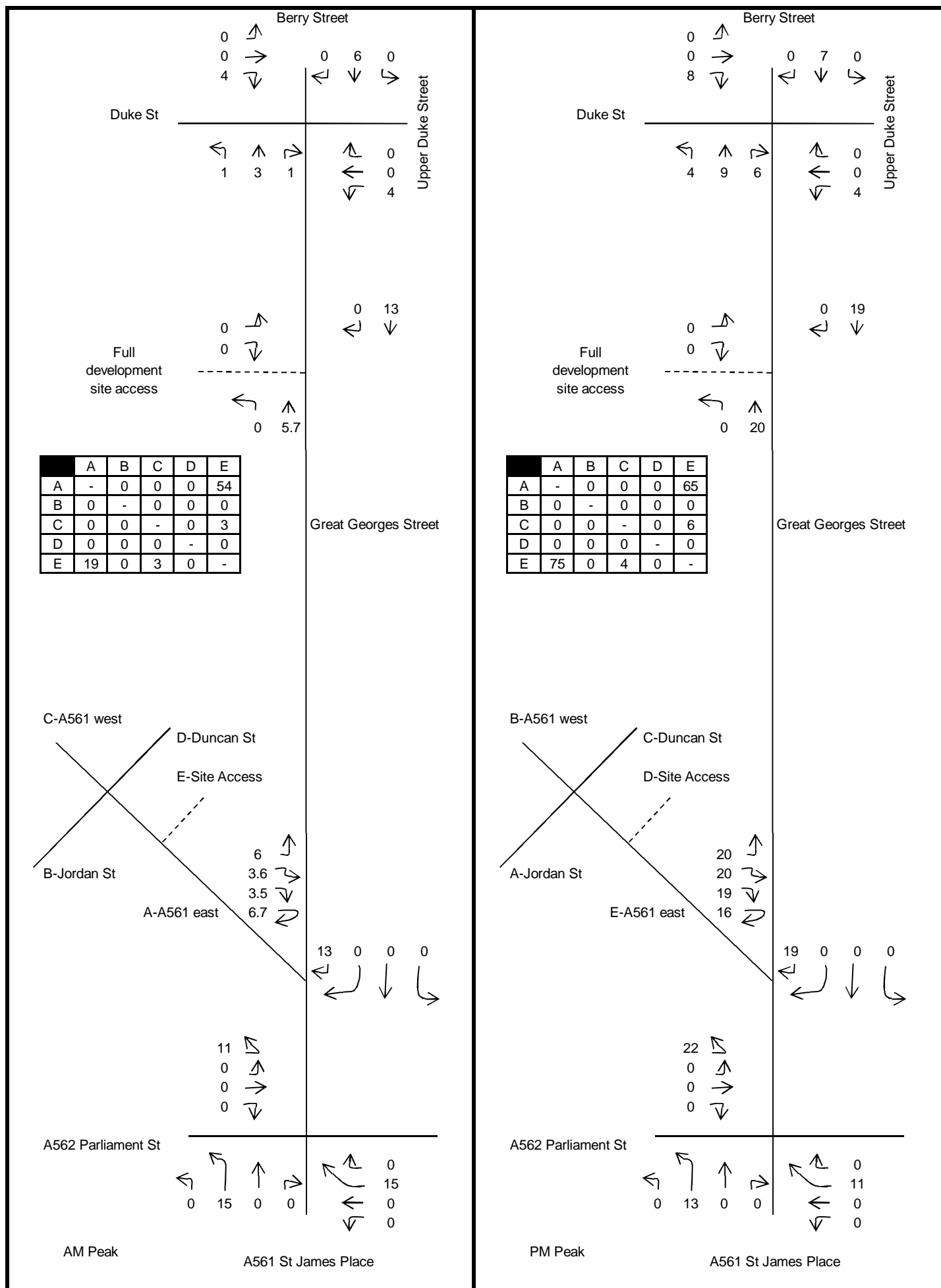


Figure: 9

Title: South Access Extant Additional Development Trips In and Out - Robust Scenario Distribution

Units: PCU

Rev B 03/08/15

DTPC

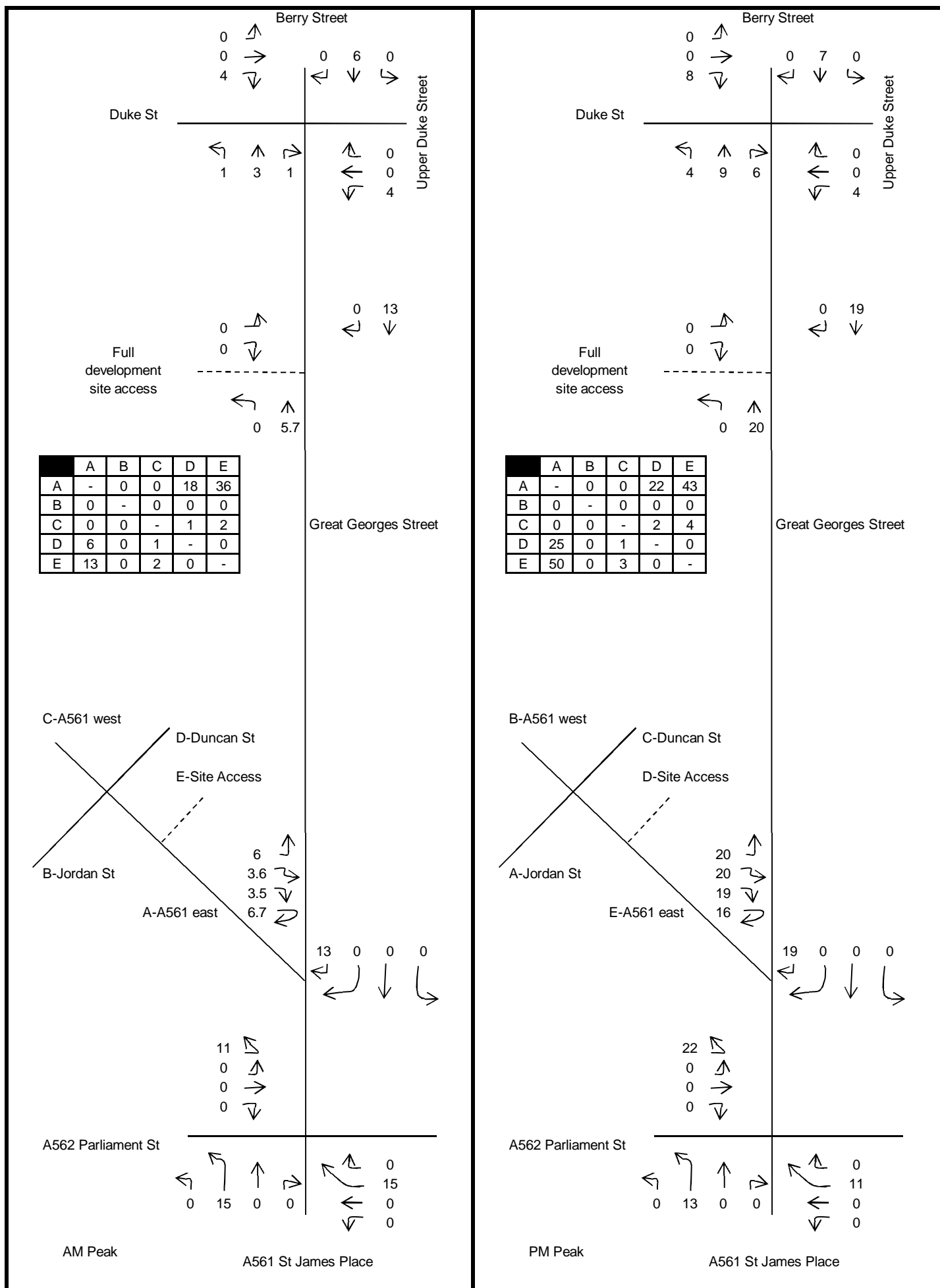


Figure: 9a

Title: South Access Extant Additional Development Trips In and Out - Realistic scenario Distribution

Units: PCU

Rev B 03/08/15

DTPC

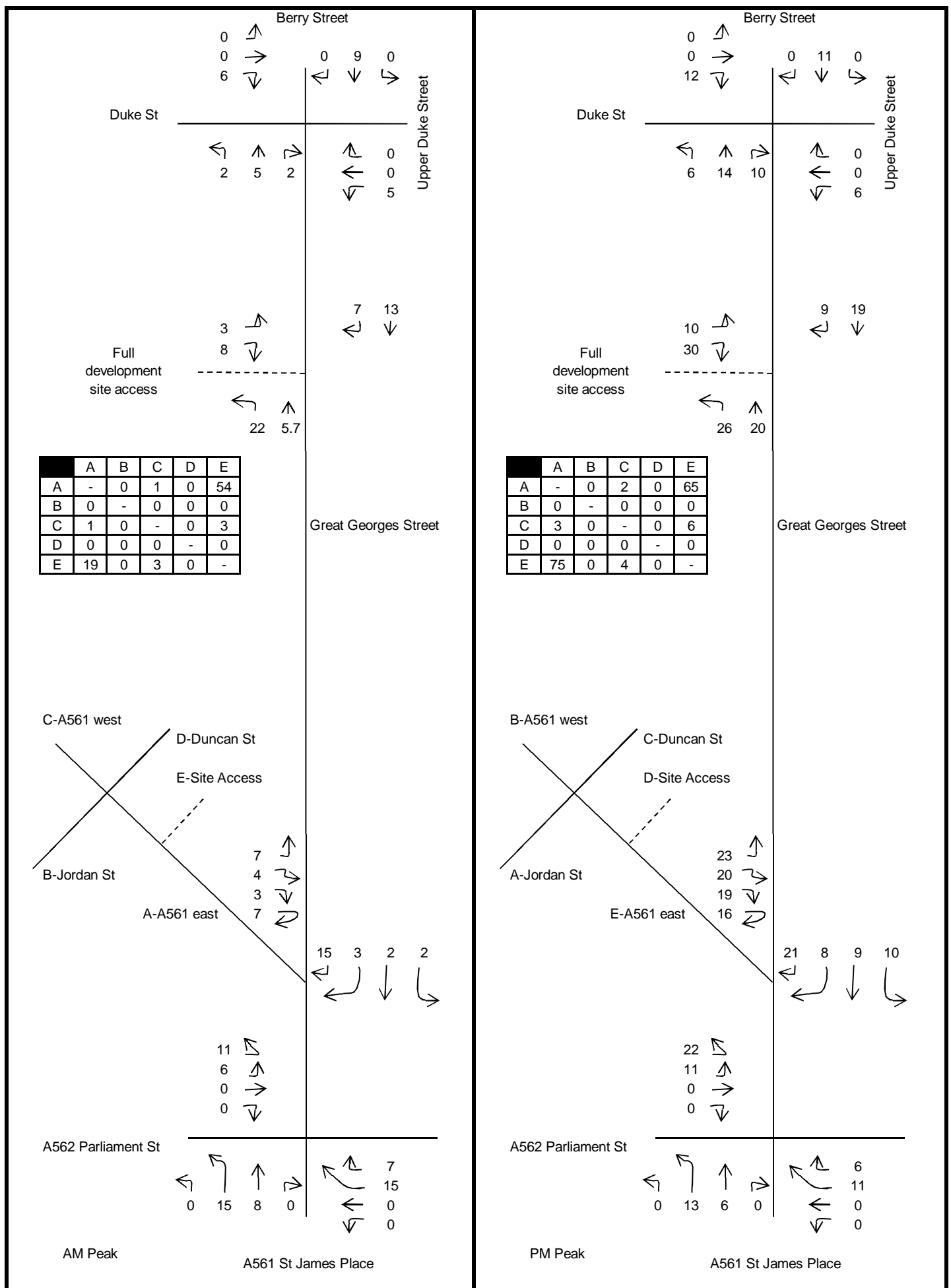


Figure: 10

Title: Total Additional Trips on the Network - 33% North Access  
67% South Access - Robust Scenario Distribution

Units: PCU

Rev B 03/08/15





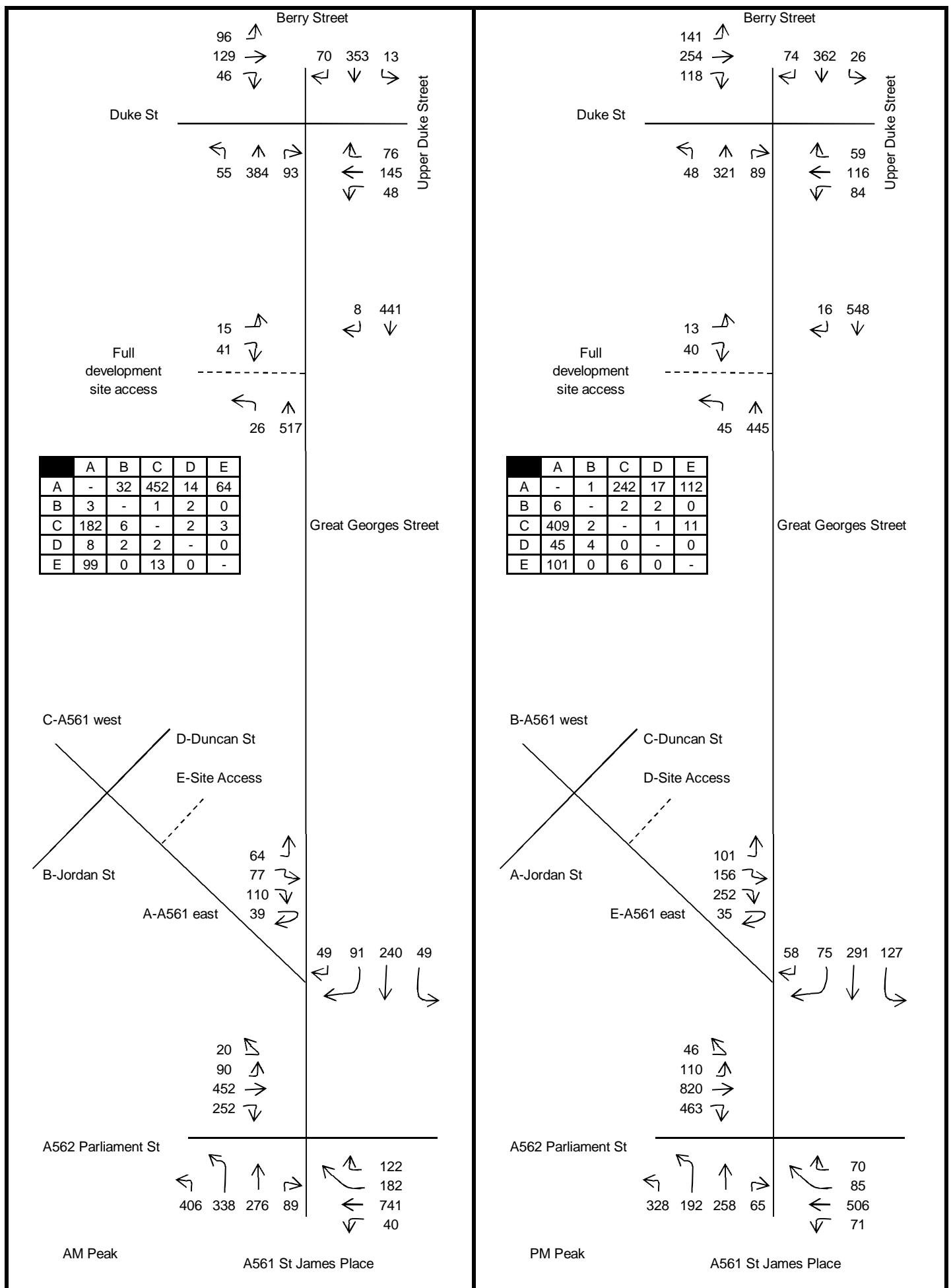


Figure: 11

Title: 2015 Survey Trips Plus Permitted Development Trips -  
Using Robust Distribution Scenario

Units: PCU

Rev B 03/08/15

DTPC



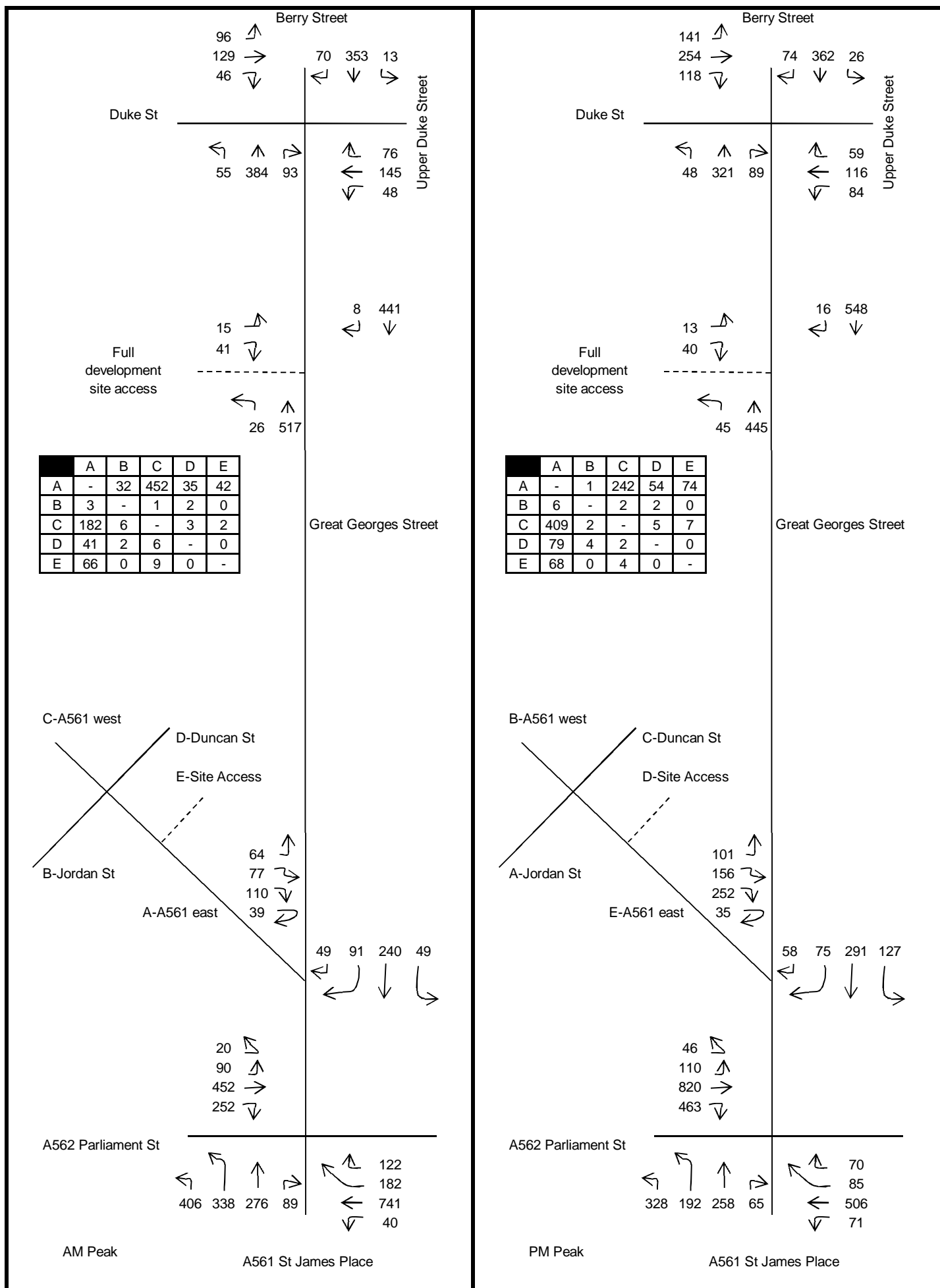


Figure: 11a

Title: 2015 Survey Trips Plus Permitted Development Trips -  
Using Realistic Distribution Scenario

Units: PCU

Rev B 03/08/15

DTPC

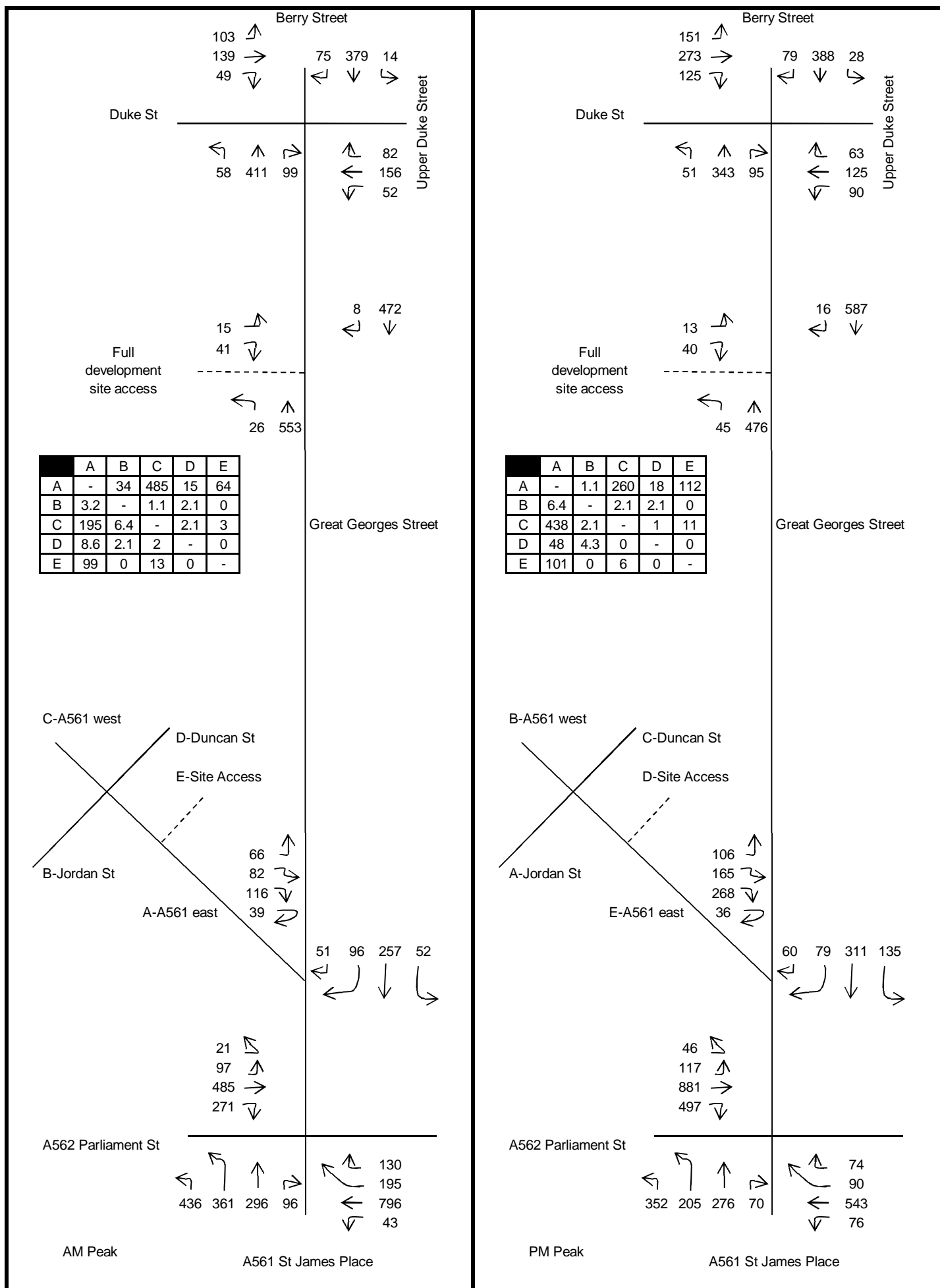


Figure: 12

Title: 2020 Survey Trips Plus Permitted Development Trips -  
Using Robust Distribution Scenario

Units: PCU

Rev B 03/08/15

DTPC

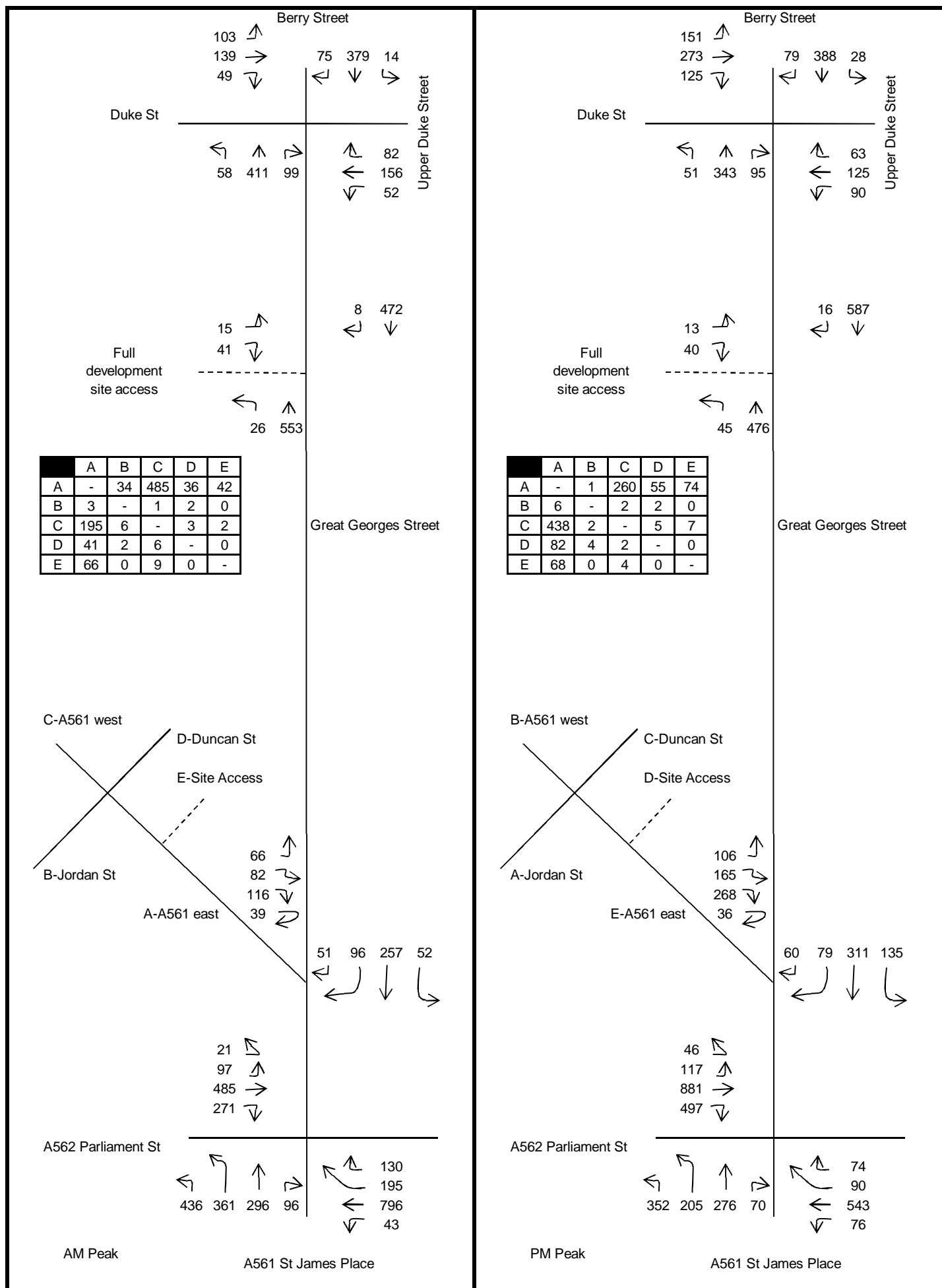


Figure: 12a

Title: 2020 Survey Trips Plus Permitted Development Trips -  
Using Realistic Distribution Scenario

Units: PCU

Rev B 03/08/15

DTPC

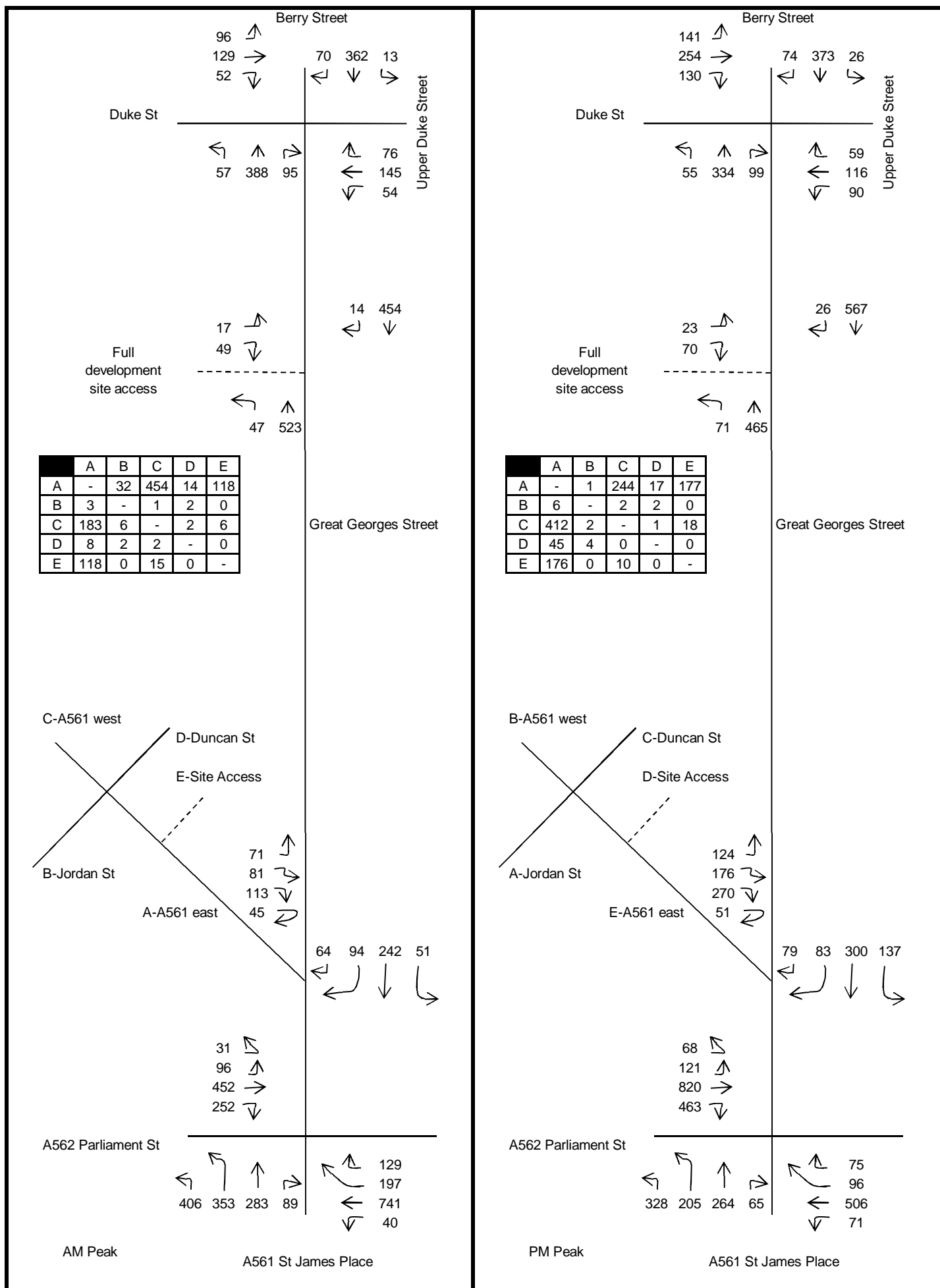


Figure: 13

Title: 2015 Survey Trips Plus Permitted Development Plus  
Additional Development Trips - Using Robust Distribution

Units: PCU

Rev B 03/08/15



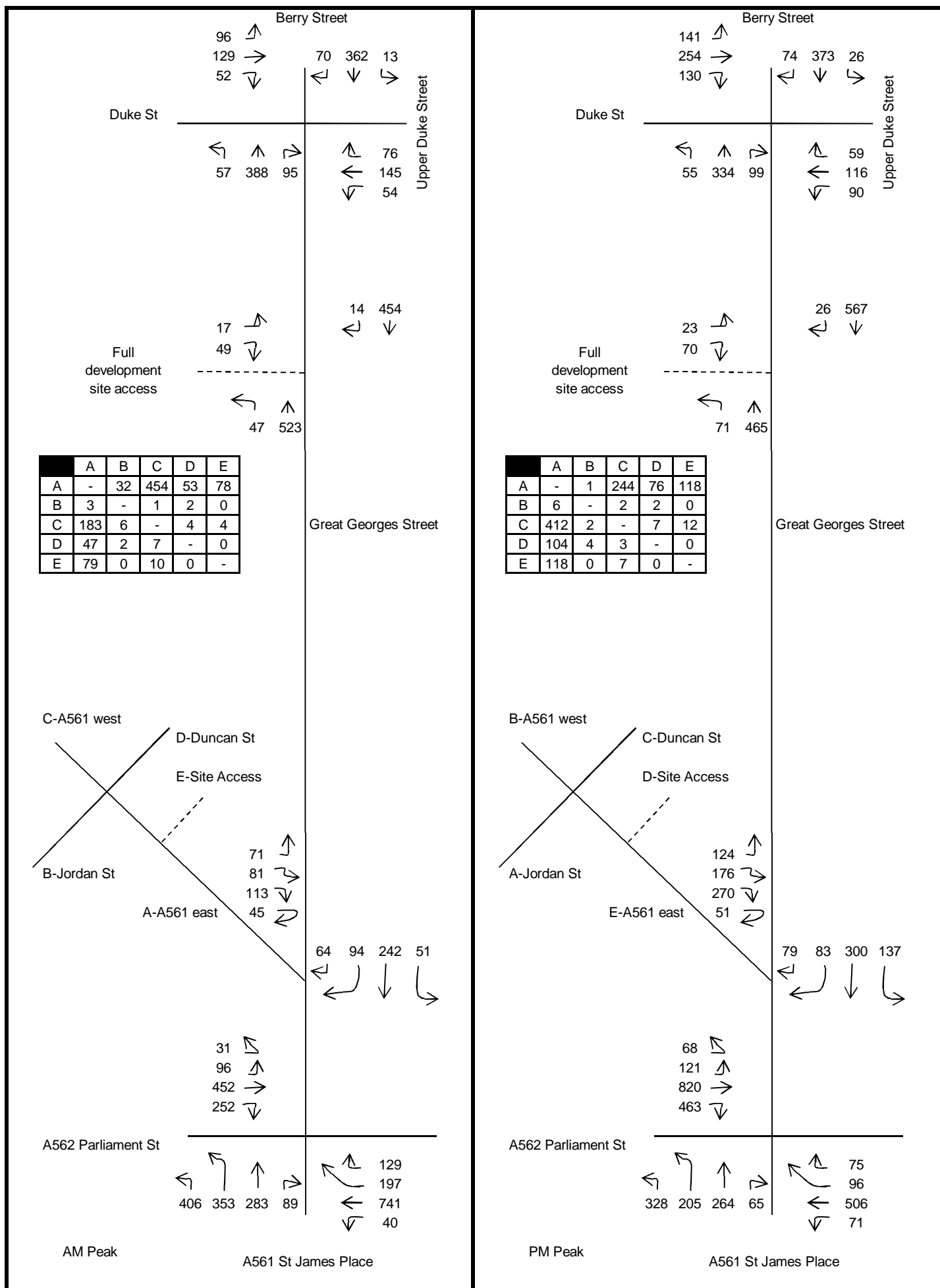


Figure: 13a

Title: 2015 Survey Trips Plus Permitted Development Plus  
Additional Development Trips - Using Realistic Distribution

Units: PCU

Rev B 03/08/15

DTPC

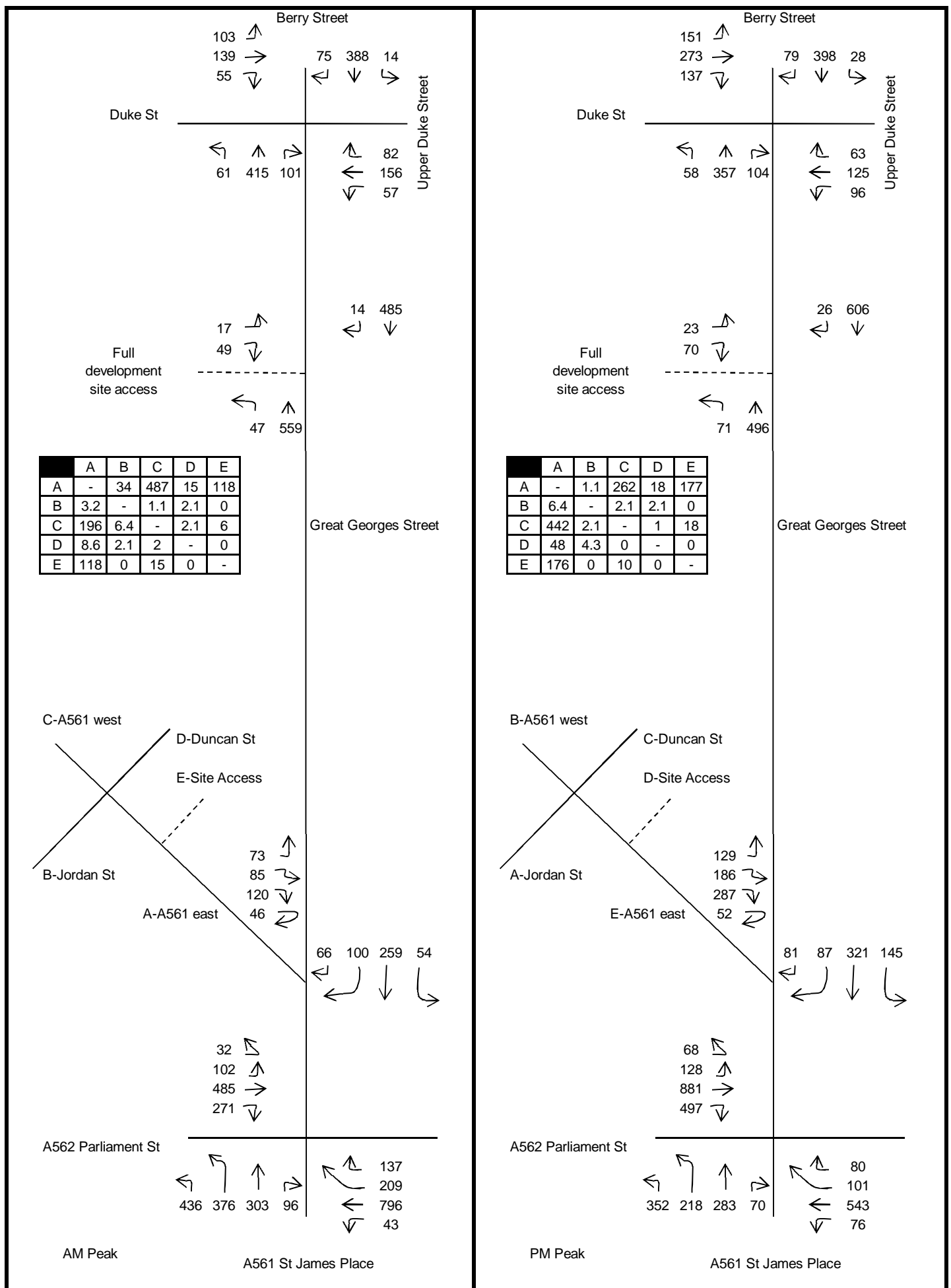


Figure: 14

Title: 2020 Survey Trips Plus Permitted Development Plus  
Additional Development Trips - Using Robust Distribution

Units: PCU

Rev B 03/08/15



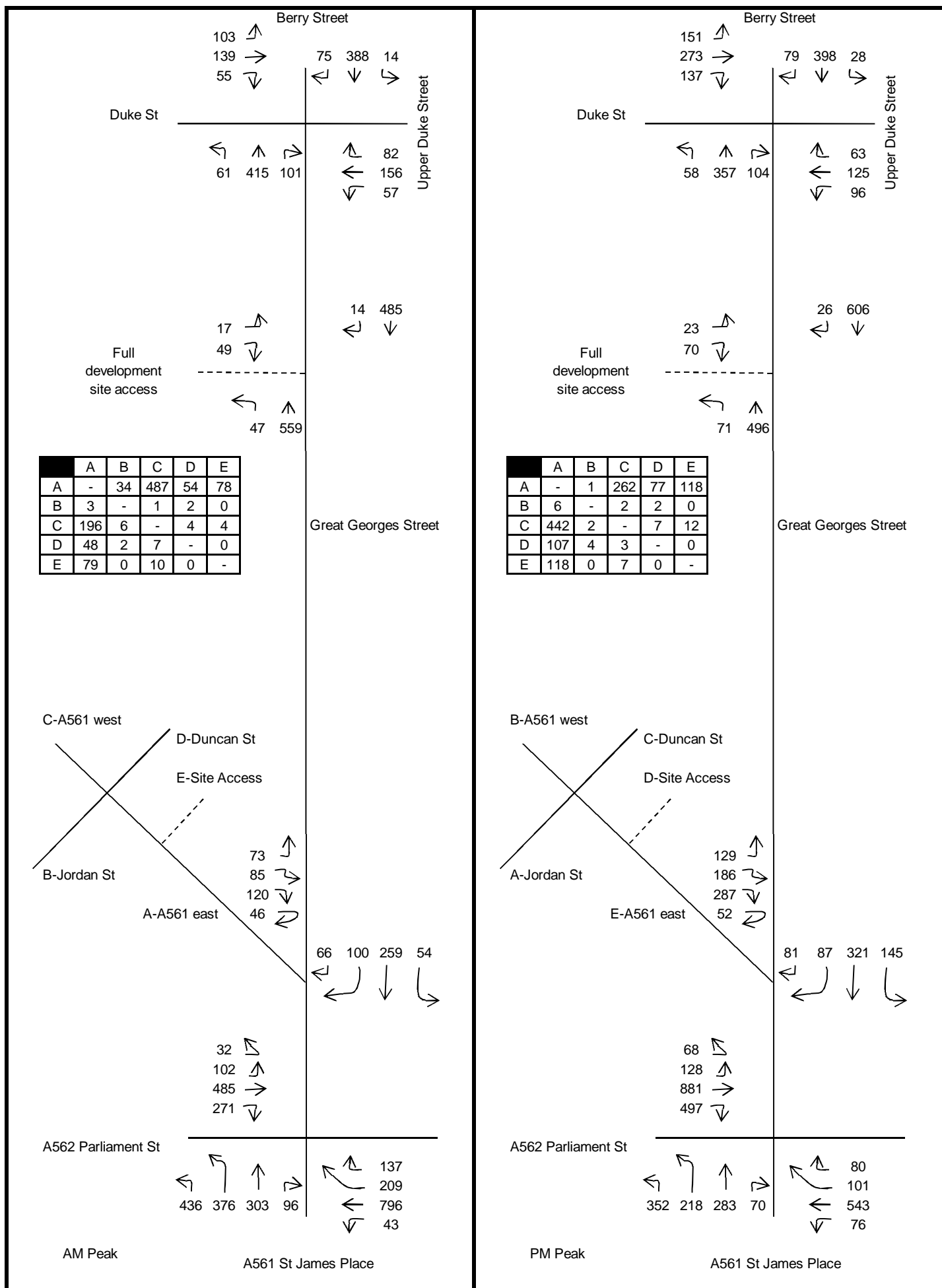


Figure: 14a

Title: 2020 Survey Trips Plus Permitted Development Plus  
Additional Development Trips - Using Realistic Distribution

Units: PCU

Rev B 03/08/15

**DTPC**