

THE CITY OF LIVERPOOL



**Accident Data Request
Edge Lane, Liverpool, L6 & L13**

1st December 2003 to 30th November 2008



Date: 04-March-2009



The City of Liverpool Road Traffic Collision Data

There were 14 reported road traffic collisions resulting in personal injury

Note:

RTA's on private roads are not generally included on the collision database. Therefore, where the route runs through land not classed as public highway, Liverpool City Council and 2020 Liverpool Ltd cannot accept any responsibility for any unreported injury collisions.

The information supplied only summarises road traffic collisions involving personal injury, which have been reported to Merseyside Police. Other collisions, such as damage only ones, may be recorded by other sources and are not available to Liverpool City Council or 2020 Liverpool Ltd.

Merseyside Police has supplied the road traffic collision data on which the summaries are based and no responsibility can be attributed to Liverpool City Council or 2020 Liverpool Ltd for errors in this base information.

Road Traffic Collision Data

4-Mar-2009

No	Location	Severity	Date	Day	Time	Street Lighting	Road Surface	Weather	Pedestrian Direction	Factors	Involved
1	Road No B5179 Grid Ref 338987E 390490N B5179 RATHBONE ROAD AT JUNCTION WITH U BINNS ROAD L13, L13461/L13123	SLIGHT	28/03/2005	Mon	12:25	L STL	Dry	Fine			
	V1 COLLIDES WITH REAR V2 STAT AT ATS. Contributory Factors: 307 405										Casualties 3 Vehicles 2
2	Road No B5179 Grid Ref 338994E 390475N B5179 RATHBONE ROAD AT JUNCTION WITH U BINNS ROAD, LIVERPOOL, MERSEYSIDE, L13461/L13123	SLIGHT	16/09/2006	Sat	21:30	DRK STL	Dry	Fine		O/TAKE R.TURN	
	V2 TURNS RIGHT & IS IN COLLISION WITH O/TAKING V1 - V2 FTS Contributory Factors: 405 601 602 701 701										Casualties 1 Vehicles 2
3	Road No U Grid Ref 338994E 390495N U BINNS ROAD AT JUNCTION WITH B5179 RATHBONE ROAD, LIVERPOOL, L13123/L13461	SLIGHT	03/01/2006	Tue	17:55	DRK STL	Wet/Damp	Fine	W	S.VEH	
	V1 TURNS R. SWERVES TO AVOID PED1 XXX IN C/W. PED1 ENTERS PATH OF V1. COLLISION OCCURS. Contributory Factors: 806 808 803										Casualties 1 Vehicles 1

KEY Involved

PED Pedestrian
HGV Heavy Goods Vehicle
GV Goods Vehicle
M/C Motor Cycle
P/C Pedal Cycle
PSV Bus/Coach

Street Lighting

L Daylight
DRK Dark
NSL No Street Lights
STL Street Lights
USL Street Lights Unlit
STU Street Lights Unknown

FACTORS

+VE Positive Breath Test
R.TURN Right Turn Manoeuvre
O/TAKE Overtaking Manoeuvre
S.VEH Single Vehicle

Road Traffic Collision Data

4-Mar-2009

No	Location	Severity	Date	Day	Time	Street Lighting	Road Surface	Weather	Pedestrian Direction	Factors	Involved
4	Road No B5179 Grid Ref 338994E 390495N B5179 RATHBONE ROAD AT JUNCTION WITH U BINNS ROAD, LIVERPOOL, L13461/L13125	SLIGHT	07/07/2006	Fri	21:25	L STL	Dry	Fine			
	V1 CROSSES C/W + ENTERS PATH OF V1. COLLIDES WITH O/S OF V1. Contributory Factors: 405 406 403 602										Casualties 1 Vehicles 2
5	Road No B5179 Grid Ref 338994E 390495N B5179 RATHBONE ROAD AT JUNCTION WITH U BINNS ROAD, LIVERPOOL, MERSEYSIDE, L13461/L13123	SLIGHT	16/11/2006	Thu	08:20	L STL	Dry	Fine		S.VEH	PSV
	ON ROUTE TO R/ABOUT 3 UNKNOWN VEH'S STOP PSV V1 MOVING AWAY FROM BUS STOP STOPS SUDDENLY & PASS INJURED Contributory Factors: 408										Casualties 1 Vehicles 1
6	Road No U Grid Ref 338994E 390495N U BINNS ROAD AT JUNCTION WITH B5179 RATHBONE ROAD, LIVERPOOL, MERSEYSIDE L13123/L13461	SLIGHT	30/11/2007	Fri	17:45	DRK STU	Wet/Damp	Rain	U	S.VEH R.TURN	PED
	C1 (PED) ENTERS PATH OF V1 CAUSING A COLLISION. Contributory Factors: 802 803 406										Casualties 1 Vehicles 1

KEY Involved

PED Pedestrian
 HGV Heavy Goods Vehicle
 GV Goods Vehicle
 M/C Motor Cycle
 P/C Pedal Cycle
 PSV Bus/Coach

Street Lighting

L Daylight
 DRK Dark
 NSL No Street Lights
 STL Street Lights
 USL Street Lights Unlit
 STU Street Lights Unknown

FACTORS

+VE Positive Breath Test
 R.TURN Right Turn Manoeuvre
 O/TAKE Overtaking Manoeuvre
 S.VEH Single Vehicle

Road Traffic Collision Data

4-Mar-2009

No	Location	Severity	Date	Day	Time	Street Lighting	Road Surface	Weather	Pedestrian Direction	Factors	Involved
7	Road No U Grid Ref 338994E 390495N U BINNS ROAD AT JUNCTION WITH B5179 RATHBONE ROAD, LIVERPOOL, MERSEYSIDE L13123/L13461	SLIGHT	25/01/2008	Fri	11:55	L STL	Dry	Fine			GV
V2 PERFORMED A U-TURN IN THE PATH OF V1 CAUSING A COLLISION. Contributory Factors: 403							Veh1, Goods<3.5T, W -> E Veh2, Car, W -> W			Casualties 1 Vehicles 2	
8	Road No B5179 Grid Ref 338998E 390496N B5179 RATHBONE ROAD AT JUNCTION WITH U BINNS ROAD, LIVERPOOL, MERSEYSIDE, L13461/L13123	SERIOUS	26/11/2005	Sat	17:36	DRK STL	Dry	Fine			P/C
P/CYCLIST V1 IS HIT BY V2 AS HE CROSSES THE ROAD Contributory Factors: 405							Veh1, Car, NE -> SW Veh2, Pedal Cycle, E -> W			Casualties 1 Vehicles 2	
9	Road No B5179 Grid Ref 339034E 390563N B5179 RATHBONE ROAD 55 METRES SOUTH OF STEPHENSON ROAD, LIVERPOOL, L13461/L13531	SLIGHT	29/03/2006	Wed	21:10	DRK STL	Dry	Fine	E	S.VEH	PED
PED1 WALKS TO REAR OF V1. V1 ROLLS BACK COLLIDING WITH PED1. PED1 FALLS TO C/W CAUSING INJURY. Contributory Factors: 405 602 803							Veh1, Taxi, S -> N			Casualties 1 Vehicles 1	

KEY Involved

PED Pedestrian
 HGV Heavy Goods Vehicle
 GV Goods Vehicle
 M/C Motor Cycle
 P/C Pedal Cycle
 PSV Bus/Coach

Street Lighting

L Daylight
 DRK Dark
 NSL No Street Lights
 STL Street Lights
 USL Street Lights Unlit
 STU Street Lights Unknown

FACTORS

+VE Positive Breath Test
 R.TURN Right Turn Manoeuvre
 O/TAKE Overtaking Manoeuvre
 S.VEH Single Vehicle

Road Traffic Collision Data

4-Mar-2009

No	Location	Severity	Date	Day	Time	Street Lighting	Road Surface	Weather	Pedestrian Direction	Factors	Involved
10	Road No B5179 Grid Ref 339065E 390641N B5179 RATHBONE ROAD 25 METRES NORTH OF STEPHENSON ROAD L13, L13461/L13531	SLIGHT	27/03/2005	Sun	19:30	L STL	Wet/Damp	Fine			
	V1 CARRIES OUT U-TURN INFRONT OF V2. V2 COLLIDES WITH REAR V1. Contributory Factors: 404 403 405 406										Casualties 1 Vehicles 2
	Veh1, Car, N -> N Veh2, Car, N -> S										
11	Road No B5179 Grid Ref 339070E 390650N B5179 RATHBONE ROAD 20 METRES NS U BORAX STREET, LIVERPOOL, MERSEYSIDE L13461/L13131	SLIGHT	11/11/2005	Fri	22:10	DRK STL	Wet/Damp	Fine			
	V2 BRAKED BUT COLLIDED WITH OFFSIDE OF V1. Contributory Factors: 405 403										Casualties 2 Vehicles 2
	Veh1, Car, N -> W Veh2, Car, N -> S										
12	Road No B5179 Grid Ref 339074E 390655N RATHBONE ROAD/BORAX STREET L13, LIVERPOOL	SLIGHT	05/11/2004	Fri	21:25	DRK STL	Wet/Damp	Rain			
	V2 ATTEMPTS U-TURN & COLLIDES WITH V1. Contributory Factors: 16 19 29										Casualties 1 Vehicles 2
	Veh1, Car, N -> S Veh2, Car, S -> S										

KEY Involved

PED Pedestrian
HGV Heavy Goods Vehicle
GV Goods Vehicle
M/C Motor Cycle
P/C Pedal Cycle
PSV Bus/Coach

Street Lighting

L Daylight
DRK Dark
NSL No Street Lights
STL Street Lights
USL Street Lights Unlit
STU Street Lights Unknown

FACTORS

+VE Positive Breath Test
R.TURN Right Turn Manoeuvre
O/TAKE Overtaking Manoeuvre
S.VEH Single Vehicle

Road Traffic Collision Data

4-Mar-2009

No	Location	Severity	Date	Day	Time	Street Lighting	Road Surface	Weather	Pedestrian Direction	Factors	Involved
13	Road No B5179 Grid Ref 339079E 390664N RATHBONE ROAD 50M SOUTH EDGE LANE L13, LIVERPOOL	SLIGHT	18/04/2004	Sun	16:30	L STL	Dry	Fine			
	ROAD RAGE INCIDENT INVOLVING V1 AND V2 V1 TAXI SLAMS ON BRAKES REAR PASSENGER NOT WEARING BELT FALLS FROM SEAT AND HITS HEAD ON SCREEN Contributory Factors: 06 08 25										
	Veh1, Taxi, N -> S Veh2, Car, N -> S										Casualties 1 Vehicles 2
14	Road No B5179 Grid Ref 339080E 390664N RATHBONE ROAD/BORAX STREET L13, LIVERPOOL	SLIGHT	28/06/2004	Mon	09:10	L STL	Dry	Fine		O/TAKE	M/C
	V1 PERFORMS U-TURN + HITS V2 Contributory Factors: 10										
	Veh1, Car, N -> N Veh2, M/cycle>125, E -> W										Casualties 1 Vehicles 2

KEY Involved

PED Pedestrian
 HGV Heavy Goods Vehicle
 GV Goods Vehicle
 M/C Motor Cycle
 P/C Pedal Cycle
 PSV Bus/Coach

Street Lighting

L Daylight
 DRK Dark
 NSL No Street Lights
 STL Street Lights
 USL Street Lights Unlit
 STU Street Lights Unknown

FACTORS

+VE Positive Breath Test
 R.TURN Right Turn Manoeuvre
 O/TAKE Overtaking Manoeuvre
 S.VEH Single Vehicle

Recreation Ground

Playground

Playground

RATHBONE ROAD

60.4m

60.0m

STEPHENSON ROAD

AUGUSTA CLOSE

ARMOUR GROVE

WILTON GROVE

ALEXANDRA ROAD

C ROAD

OCEANIC ROAD

El Sub Slo

LB

59.4m

61.6m

58.8m

TCB

ST MARYS CLOSE

VINCENT ST



The City of Liverpool

Date: 04-March-2009



The City of Liverpool Road Traffic Collision Data

There were 2 reported road traffic collisions resulting in personal injury

Note:

RTA's on private roads are not generally included on the collision database. Therefore, where the route runs through land not classed as public highway, Liverpool City Council and 2020 Liverpool Ltd cannot accept any responsibility for any unreported injury collisions.

The information supplied only summarises road traffic collisions involving personal injury, which have been reported to Merseyside Police. Other collisions, such as damage only ones, may be recorded by other sources and are not available to Liverpool City Council or 2020 Liverpool Ltd.

Merseyside Police has supplied the road traffic collision data on which the summaries are based and no responsibility can be attributed to Liverpool City Council or 2020 Liverpool Ltd for errors in this base information.

Road Traffic Collision Data

4-Mar-2009

No	Location	Severity	Date	Day	Time	Street Lighting	Road Surface	Weather	Pedestrian Direction	Factors	Involved
1	Road No U Grid Ref 339321E 390532N U MILL LANE 145 METRES SOUTH OF EDGE LANE DRIVE, LIVERPOOL, MERSEYSIDE, L13395/L13241	SERIOUS	30/09/2006	Sat	12:45	L STL	Dry	Fine		S.VEH	PSV
	BUS DRIVER HAS SNEEZING FIT LOSES CONTROL OF V1 LEAVES C/WAY N/SIDE & COLLIDES WITH MOBILE PHONE TRANSMITTER Contributory Factors: 505 Veh1, Bus or Coach, S -> N Casualties 6 Vehicles 1										
2	Road No C0 Grid Ref 339337E 390435N C0 MILL LANE AT JUNCTION WITH C0 BINNS ROAD, LIVERPOOL, L13395/L13123	SLIGHT	07/06/2005	Tue	16:30	L STL	Dry	Fine			
	V2 LOSES CONTROL. ENTERS PATH OF V1. COLLISION OCCURS. V2 LEAVES SCENE. Contributory Factors: 405 601 602 605 Veh1, Other M.veh, S -> N Veh2, Car, N -> S Casualties 1 Vehicles 2										

KEY Involved

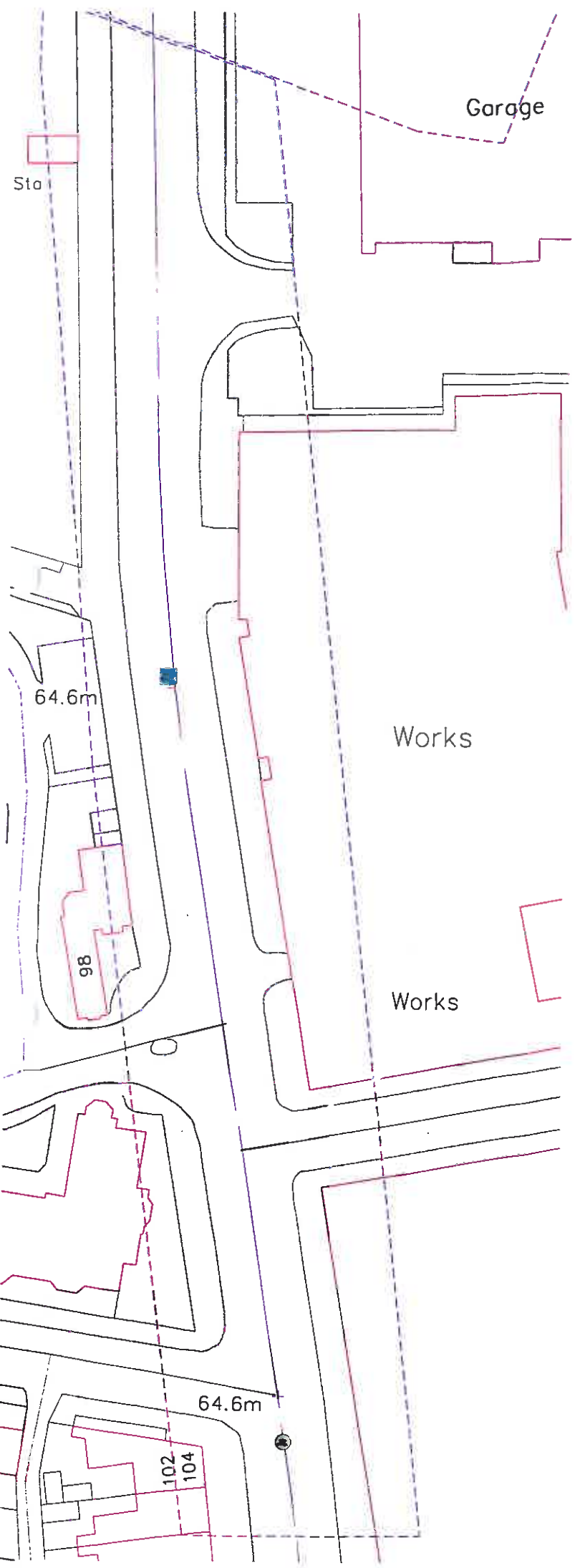
PED Pedestrian
 HGV Heavy Goods Vehicle
 GV Goods Vehicle
 M/C Motor Cycle
 P/C Pedal Cycle
 PSV Bus/Coach

Street Lighting

L Daylight
 DRK Dark
 NSL No Street Lights
 STL Street Lights
 USL Street Lights Unlit
 STU Street Lights Unknown

FACTORS

+VE Positive Breath Test
 R.TURN Right Turn Manoeuvre
 O/TAKE Overtaking Manoeuvre
 S.VEH Single Vehicle





Date: 03-March-2009



The City of Liverpool Road Traffic Collision Data

There were 86 reported road traffic collisions resulting in personal injury

Note:

RTA's on private roads are not generally included on the collision database. Therefore, where the route runs through land not classed as public highway, Liverpool City Council and 2020 Liverpool Ltd cannot accept any responsibility for any unreported injury collisions.

The information supplied only summarises road traffic collisions involving personal injury, which have been reported to Merseyside Police. Other collisions, such as damage only ones, may be recorded by other sources and are not available to Liverpool City Council or 2020 Liverpool Ltd.

Merseyside Police has supplied the road traffic collision data on which the summaries are based and no responsibility can be attributed to Liverpool City Council or 2020 Liverpool Ltd for errors in this base information.

Road Traffic Collision Data

3-Mar-2009

No	Location	Severity	Date	Day	Time	Street Lighting	Road Surface	Weather	Pedestrian Direction	Factors	Involved
1	Road No A5047 Grid Ref 338238E 390782N EDGE LANE/WEST BANK ROAD L 7, LIVERPOOL	SLIGHT	19/02/2004	Thu	07:30	L STL	Dry	Fine		S.VEH	
	V1 ON STRAIGHT SECTION OF ROAD LOSES CONTROL & STRIKES TREE Contributory Factors: 01 23									Liverpool	
	Veh1, Car, W -> E									Casualties 1 Vehicles 1	
2	Road No A5047 Grid Ref 338260E 390775N EDGE LANE J/W MILTON ROAD L 7, LIVERPOOL	SLIGHT	14/07/2004	Wed	13:00	L STL	Dry	Fine			
	V2 CHANGES LANE TO LEFT AND COLLIDES WITH V1 (AMBULANCE). Contributory Factors: 05 06 14 26									Liverpool	
	Veh1, Other M.veh, E -> W Veh2, Car, E -> W									Casualties 1 Vehicles 2	
3	Road No A5047 Grid Ref 338386E 390787N A5047 EDGE LANE AT JUNCTION WITH UC BINNS ROAD LIVERPOOL, L07253/L07125	SLIGHT	11/01/2005	Tue	17:22	DRK STL	Dry	Fine			
	V2 MOVES FROM O/S TO N/S LANE +COLLIDES WITH REAR OF V1. V1 BRAKES. V2 COLLIDES WITH REAR AGAIN. V2 LEAVES SCENE. Contributory Factors: 601									Liverpool	
	Veh1, Car, W -> E Veh2, Car, W -> E									Casualties 1 Vehicles 2	

KEY Involved

PED Pedestrian
 HGV Heavy Goods Vehicle
 GV Goods Vehicle
 M/C Motor Cycle
 P/C Pedal Cycle
 PSV Bus/Coach

Street Lighting

L Daylight
 DRK Dark
 NSL No Street Lights
 STL Street Lights
 USL Street Lights Unlit
 STU Street Lights Unknown

FACTORS

+VE Positive Breath Test
 R.TURN Right Turn Manoeuvre
 O/TAKE Overtaking Manoeuvre
 S.VEH Single Vehicle

Road Traffic Collision Data

3-Mar-2009

No	Location	Severity	Date	Day	Time	Street Lighting	Road Surface	Weather	Pedestrian Direction	Factors	Involved
4	Road No A5047 Grid Ref 338397E 390780N A5047 EDGE LANE AT JUNCTION WITH U BINNS ROAD, LIVERPOOL, MERSEYSIDE L07253/L07125	SLIGHT	18/01/2006	Wed	13:30	L STU	Dry	Fine			
	V1 STOPS IN QUEUE OF TRAFFIC , V2 COLLIDES WITH REAR OF V1. Contributory Factors: 406 405										
	Veh1, Car, S -> N Veh2, Car, S -> N										Casualties 4 Vehicles 2
5	Road No A5047 Grid Ref 338397E 390780N A5047 EDGE LANE AT JUNCTION WITH U BINNS ROAD, LIVERPOOL, MERSEYSIDE, L07253/L07125	SLIGHT	19/10/2006	Thu	14:25	L NSL	Dry	Fine		R.TURN	
	V1 STAT INDICATING RIGHT IS HIT IN THE REAR BY V2 - DRIVER V2 FAILS TO GIVE DETAILS Contributory Factors: 405 408										
	Veh1, Car, W -> E Veh2, Car, W -> E										Casualties 2 Vehicles 2
6	Road No A5047 Grid Ref 338408E 390779N EDGE LANE JCT W/ BINNS ROAD L 7, LIVERPOOL	SLIGHT	04/06/2004	Fri	12:30	L STL	Wet/Damp	Fine			
	V3 WAITING AT JCT. V2 BRAKES BUT HAS NO BRAKE LIGHTS AND V1 COLLIDES WITH REAR OF V2, PUSHING IT INTO V3. V2 AND V3 MAKE OFF. Contributory Factors: 63 84										
	Veh1, Car, E -> W Veh2, Car, E -> W Veh3, Car, E -> W										Casualties 1 Vehicles 3

KEY Involved

PED Pedestrian
 HGV Heavy Goods Vehicle
 GV Goods Vehicle
 M/C Motor Cycle
 P/C Pedal Cycle
 PSV Bus/Coach

Street Lighting

L Daylight
 DRK Dark
 NSL No Street Lights
 STL Street Lights
 USL Street Lights Unlit
 STU Street Lights Unknown

FACTORS

+VE Positive Breath Test
 R.TURN Right Turn Manoeuvre
 O/TAKE Overtaking Manoeuvre
 S.VEH Single Vehicle

Road Traffic Collision Data

3-Mar-2009

No	Location	Severity	Date	Day	Time	Street Lighting	Road Surface	Weather	Pedestrian Direction	Factors	Involved
7	Road No A5047 Grid Ref 338468E 390788N EDGE LANE 50MTRS E CLYDE ROAD L 7, LIVERPOOL	SLIGHT	22/06/2004	Tue	11:50	L STL	Dry	Fine			P/C
	V2 CHANGES LANE + HITS PASSING V3 + V1 THEN HITS V3 IN TURN. V1+ V2 THEN FTS Contributory Factors: 04 26										Casualties 1 Vehicles 3
	Veh1, Car, W -> E Veh2, Car, W -> E Veh3, Pedal Cycle, W -> E										
8	Road No A5047 Grid Ref 338502E 390780N EDGE LANE 40 MTRS W HENRY STREET L13, LIVERPOOL	SLIGHT	15/12/2004	Wed	15:58	L STL	Dry	Fine			HGV PSV
	V2 HGV PULLS IN FRONT V1 PSV COLLIDING WITH O/S V1. Contributory Factors: 26 16 29										Casualties 1 Vehicles 2
	Veh1, Bus or Coach, E -> W Veh2, Goods 3.5-7.5, E -> W										
9	Road No A5047 Grid Ref 338545E 390785N A5047 EDGE LANE AT JUNCTION WITH U ARDLEIGH ROAD, LIVERPOOL, L07253/L13081	SLIGHT	24/03/2006	Fri	06:43	L STL	Wet/Damp	Rain		R.TURN	
	V2 TURNS R ACROSS PATH OF ONCOMING V1. COLLISION OCCURS. Contributory Factors: 405 406 602										Casualties 1 Vehicles 2
	Veh1, Car, W -> E Veh2, Car, W -> E										

KEY Involved

PED Pedestrian
 HGV Heavy Goods Vehicle
 GV Goods Vehicle
 M/C Motor Cycle
 P/C Pedal Cycle
 PSV Bus/Coach

Street Lighting

L Daylight
 DRK Dark
 NSL No Street Lights
 STL Street Lights
 USL Street Lights Unlit
 STU Street Lights Unknown

FACTORS

+VE Positive Breath Test
 R.TURN Right Turn Manoeuvre
 O/TAKE Overtaking Manoeuvre
 S.VEH Single Vehicle

Road Traffic Collision Data

3-Mar-2009

No	Location	Severity	Date	Day	Time	Street Lighting	Road Surface	Weather	Pedestrian Direction	Factors	Involved
10	Road No A5047 Grid Ref 338546E 390777N A5047 EDGE LANE AT JUNCTION WITH U HENRY STREET, LIVERPOOL, MERSEYSIDE L07253/L13323	SLIGHT	02/12/2005	Fri	16:45	DRK STL	Wet/Damp	Fine			M/C
	V1 COLLIDED WITH THE OFFSIDE OF V2. Contributory Factors: 405										
	Veh1, Car, E -> W Veh2, M/cycle>125, E -> W										Casualties 1 Vehicles 2
11	Road No A5047 Grid Ref 338546E 390777N A5047 EDGE LANE AT JUNCTION WITH U HENRY STREET, LIVERPOOL, MERSEYSIDE L07253/L13323	SLIGHT	17/01/2006	Tue	20:20	DRK STL	Wet/Damp	Fine			
	V1 CHANGES LANE, SEES V2 BUT CANNOT STOP IN TIME 'SKIDS' & COLLIDES WITH REAR. Contributory Factors: 403										
	Veh1, Car, E -> W Veh2, Car, E -> W										Casualties 2 Vehicles 2
12	Road No A5047 Grid Ref 338551E 390785N EDGE LANE/ARDLEIGH ROAD L13, LIVERPOOL	SLIGHT	05/12/2003	Fri	17:20	DRK STL	Wet/Damp	Rain	N	S.VEH	
	PED WALKS OUT INTO THE PATH OF V1. V1 IS UNABLE TO STOP CAUSING COLLISION. Contributory Factors: 31										
	Veh1, Car, W -> E										Casualties 1 Vehicles 1

KEY Involved

PED Pedestrian
 HGV Heavy Goods Vehicle
 GV Goods Vehicle
 M/C Motor Cycle
 P/C Pedal Cycle
 PSV Bus/Coach

Street Lighting

L Daylight
 DRK Dark
 NSL No Street Lights
 STL Street Lights
 USL Street Lights Unlit
 STU Street Lights Unknown

FACTORS

+VE Positive Breath Test
 R.TURN Right Turn Manoeuvre
 O/TAKE Overtaking Manoeuvre
 S.VEH Single Vehicle

Road Traffic Collision Data

3-Mar-2009

No	Location	Severity	Date	Day	Time	Street Lighting	Road Surface	Weather	Pedestrian Direction	Factors	Involved
13	Road No A5047 Grid Ref 338578E 390776N A5047 EDGE LANE 5 METRES EAST OF U WOOD GROVE, LIVERPOOL, MERSEYSIDE L13239/L13601	SLIGHT	10/01/2006	Tue	07:40	L STL	Wet/Damp	Rain Wind			
	V1 COLLIDES WITH REAR OF STATIONARY V2 WHICH IS THEN SHUNTED INTO THE REAR OF V3. Contributory Factors: 405 408 707										Casualties 1 Vehicles 3
14	Road No A5047 Grid Ref 338578E 390776N A5047 EDGE LANE AT JUNCTION WITH U WOOD GROVE, LIVERPOOL, MERSEYSIDE, L13239/L13601	SERIOUS	16/04/2007	Mon	16:00	L STL	Dry	Fine	N	S.VEH	
	PED STEPS ONTO CROSSING AGAINST LIGHTS & COLLISION WITH V1 OCCURS Contributory Factors: 802 804										Casualties 1 Vehicles 1
15	Road No A5047 Grid Ref 338617E 390774N A5047 EDGE LANE 100 METRES WEST OF U MONTROSE WAY LIVERPOOL, L13239/L05896	SLIGHT	17/04/2005	Sun	22:15	DRK STL	Wet/Damp	Rain		S.VEH	
	DRIVER V1 LOSES CONTROL & COLLIDES WITH CENTRAL RES. Contributory Factors: 501 410										Casualties 1 Vehicles 1

KEY Involved

PED Pedestrian
 HGV Heavy Goods Vehicle
 GV Goods Vehicle
 M/C Motor Cycle
 P/C Pedal Cycle
 PSV Bus/Coach

Street Lighting

L Daylight
 DRK Dark
 NSL No Street Lights
 STL Street Lights
 USL Street Lights Unlit
 STU Street Lights Unknown

FACTORS

+VE Positive Breath Test
 R.TURN Right Turn Manoeuvre
 O/TAKE Overtaking Manoeuvre
 S.VEH Single Vehicle

Road Traffic Collision Data

3-Mar-2009

No	Location	Severity	Date	Day	Time	Street Lighting	Road Surface	Weather	Pedestrian Direction	Factors	Involved
16	Road No A5047 Grid Ref 338644E 390773N EDGE LANE 74 MTRS W MONTROSE WAY L13, LIVERPOOL	SLIGHT	15/08/2004	Sun	13:20	L STL	Dry	Fine			M/C
	V2 MAKES U-TURN + HITS V1 IN PROCESS Contributory Factors: 10 29										Casualties 1 Vehicles 2
	Veh1, M/cycle<125, E -> W Veh2, Car, E -> E										
17	Road No A5047 Grid Ref 338644E 390781N A5047 EDGE LANE 70 METRES WEST OF MONTROSE WAY, LIVERPOOL, MERSEYSIDE, L13239/L05896	SLIGHT	20/12/2005	Tue	20:00	DRK STL	Dry	Fine			
	V2 SLOWING FOR TRAFFIC AHEAD V1 FTS IN TIME & COLLIDES WITH THE REAR OF V2 Contributory Factors: 405 601										Casualties 2 Vehicles 2
	Veh1, Car, W -> E Veh2, Car, W -> E										
18	Road No A5047 Grid Ref 338665E 390780N A5047 EDGE LANE 60 METRES EAST OF MONTROSE WAY, LIVERPOOL, MERSEYSIDE, L13239/L05896	SERIOUS	24/10/2005	Mon	12:30	L STL	Wet/Damp	Rain	S S	S.VEH	PED
	TWO CHILD PEDS CROSS ROAD MASKED FROM N/SIDE INTO THE PATH OF V1 Contributory Factors:										Casualties 2 Vehicles 1
	Veh1, Taxi, W -> E										

KEY Involved

PED Pedestrian
 HGV Heavy Goods Vehicle
 GV Goods Vehicle
 M/C Motor Cycle
 P/C Pedal Cycle
 PSV Bus/Coach

Street Lighting

L Daylight
 DRK Dark
 NSL No Street Lights
 STL Street Lights
 USL Street Lights Unlit
 STU Street Lights Unknown

FACTORS

+VE Positive Breath Test
 R.TURN Right Turn Manoeuvre
 O/TAKE Overtaking Manoeuvre
 S.VEH Single Vehicle

Road Traffic Collision Data

3-Mar-2009

No	Location	Severity	Date	Day	Time	Street Lighting	Road Surface	Weather	Pedestrian Direction	Factors	Involved
19	Road No U Grid Ref 338700E 390778N EDGE LANE/MONTROSE WAY L13, LIVERPOOL	SLIGHT	14/05/2004	Fri	11:20	L NSL	Dry	Fine			
	V2 BRAKES AS U/K VEH IN FRONT IS SLOWING DOWN - V1 BEHIND V2 HITS REAR OF V2 & FTS Contributory Factors: 26 27 29										
	Veh1, Car, W -> E Veh2, Car, W -> E										Casualties 1 Vehicles 2
20	Road No A5047 Grid Ref 338703E 390778N A5047 EDGE LANE AT JUNCTION WITH U MONTROSE WAY, LIVERPOOL, MERSEYSIDE, L13239/L05896	SERIOUS	08/07/2005	Fri	23:20	DRK STL	Dry	Fine	S	S.VEH	
	FEMALE PED STAGGERS OUT INTO THE PATH OF V1 CAUSING COLLISION Contributory Factors: 802										
	Veh1, Car, W -> E										Casualties 1 Vehicles 1
21	Road No A5047 Grid Ref 338706E 390767N EDGE LANE/MONTROSE WAY L13, LIVERPOOL	SLIGHT	17/11/2004	Wed	18:30	DRK STL	Dry	Fine			
	V1 BRAKES TO ALLOW VEHICLES FROM ANOTHER LANE TO MERGE PRIOR TO ROAD WORKS. V2 COLLIDES INTO REAR OF V1 Contributory Factors: 16 27										
	Veh1, Car, E -> W Veh2, Car, E -> W										Casualties 1 Vehicles 2

KEY Involved

PED Pedestrian
 HGV Heavy Goods Vehicle
 GV Goods Vehicle
 M/C Motor Cycle
 P/C Pedal Cycle
 PSV Bus/Coach

Street Lighting

L Daylight
 DRK Dark
 NSL No Street Lights
 STL Street Lights
 USL Street Lights Unlit
 STU Street Lights Unknown

FACTORS

+VE Positive Breath Test
 R.TURN Right Turn Manoeuvre
 O/TAKE Overtaking Manoeuvre
 S.VEH Single Vehicle

Road Traffic Collision Data

3-Mar-2009

No	Location	Severity	Date	Day	Time	Street Lighting	Road Surface	Weather	Pedestrian Direction	Factors	Involved
22	Road No U Grid Ref 338715E 390737N U MONTROSE WAY AT THE JUNCTION WITH A5047 EDGE LANE, LIVERPOOL, MERSEYSIDE, L05896/L13239	SLIGHT	20/04/2007	Fri	19:00	L STL	Dry	Fine			
	V1 STAT WAITING IN TRAFFIC QUEUE LIGHTS CHANGE TO GREEN BUT VEHICLES REMAIN STAT DUE TO EMERGENCY AMBULANCE PASSING - V1 IS STRUCK FROM BEHND BY V2 Contributory Factors: 405 406									Veh1, Car, S -> N Veh2, Car, S -> N	
										Casualties 1 Vehicles 2	
23	Road No A5047 Grid Ref 338720E 390744N A5047 EDGE LANE AT JUNCTION WITH U MONTROSE WAY, LIVERPOOL, MERSEYSIDE, L13239/L05896	SLIGHT	05/10/2008	Sun	13:55	L STL	Dry	Fine			
	V1 ATTEMPTS U-TURN AT ATS JUNC CROSSING THE PATH OF V2 TRAV. FROM OPPOSITE DIRECTION GOING STRAIGHT AHEAD - COLLISION OCCURS Contributory Factors: 403 405 406 406 306									Veh1, Car, W -> W Veh2, Car, E -> W	
										Casualties 5 Vehicles 2	
24	Road No U Grid Ref 338723E 390766N U EDGE LANE AT JUNCTION WITH U MONTROSE WAY, LIVERPOOL, L13239/L05896	SLIGHT	28/01/2006	Sat	10:35	L STL	Dry	Fine		R.TURN	GV
	V2 CONTREVENES RED ATS. ENTERS PATH OF V1. COLLISION OCCURS. Contributory Factors: 301 405									Veh1, Car, S -> E Veh2, Goods<3.5T, E -> W	
										Casualties 2 Vehicles 2	

KEY Involved

PED Pedestrian
 HGV Heavy Goods Vehicle
 GV Goods Vehicle
 M/C Motor Cycle
 P/C Pedal Cycle
 PSV Bus/Coach

Street Lighting

L Daylight
 DRK Dark
 NSL No Street Lights
 STL Street Lights
 USL Street Lights Unlit
 STU Street Lights Unknown

FACTORS

+VE Positive Breath Test
 R.TURN Right Turn Manoeuvre
 O/TAKE Overtaking Manoeuvre
 S.VEH Single Vehicle

Road Traffic Collision Data

3-Mar-2009

No	Location	Severity	Date	Day	Time	Street Lighting	Road Surface	Weather	Pedestrian Direction	Factors	Involved
25	Road No U Grid Ref 338723E 390766N U EDGE LANE AT JUNCTION WITH U MONTROSE WAY, LIVERPOOL, L13239/L05896	SLIGHT	01/02/2006	Wed	15:00	L STL	Dry	Fine			
	V2 MOVES TO N/S LANE. ENTERS PATH OF V1. COLLISION OCCURS. Contributory Factors: 405 406 403										Casualties 1 Vehicles 2
26	Road No A5047 Grid Ref 338723E 390766N A5047 EDGE LANE AT JUNCTION WITH U MONTROSE WAY, LIVERPOOL, MERSEYSIDE, L13239/L05896	SLIGHT	23/10/2006	Mon	14:40	L STL	Dry	Fine			
	V2 STAT AT ATS IS HIT IN THE REAR BY V1 Contributory Factors: 405										Casualties 1 Vehicles 2
27	Road No A5047 Grid Ref 338723E 390766N A5047 EDGE LANE AT JUNCTION WITH U MONTROSE WAY, LIVERPOOL, MERSEYSIDE, L13239/L05896	SLIGHT	06/01/2007	Sat	22:32	DRK STL	Wet/Damp	Fine			P/C
	P/CYCLIST V2 PULLS OUT ONTO EDGE LANE & COLLIDES WITH V1 Contributory Factors: 310 405										Casualties 1 Vehicles 2

KEY Involved

PED Pedestrian
HGV Heavy Goods Vehicle
GV Goods Vehicle
M/C Motor Cycle
P/C Pedal Cycle
PSV Bus/Coach

Street Lighting

L Daylight
DRK Dark
NSL No Street Lights
STL Street Lights
USL Street Lights Unlit
STU Street Lights Unknown

FACTORS

+VE Positive Breath Test
R.TURN Right Turn Manoeuvre
O/TAKE Overtaking Manoeuvre
S.VEH Single Vehicle

Road Traffic Collision Data

3-Mar-2009

No	Location	Severity	Date	Day	Time	Street Lighting	Road Surface	Weather	Pedestrian Direction	Factors	Involved
28	Road No A5047 Grid Ref 338723E 390766N A5047 EDGE LANE AT JUNCTION WITH U MONTROSE WAY, LIVERPOOL, MERSEYSIDE, L13239/L05896	SLIGHT	07/01/2008	Mon	09:40	L NSL	Wet/Damp	Fine Wind		R.TURN	
	V1 GOING AHEAD AT JUNC WHEN V2 TURNS RIGHT ACROSS IT'S PATH CAUSING COLLISION Contributory Factors: 406								Veh1, Car, E -> W Veh2, Car, W -> S		
29	Road No A5047 Grid Ref 338723E 390774N EDGE LANE/MONTROSE WAY L13, LIVERPOOL	SLIGHT	12/01/2004	Mon	16:30	L STL	Dry	Fine			
	V 2 STOPS IN QUEUE OF TRAFFIC. V1 COLLIDES WITH REAR OF V2. V1 FAILS TO STOP AND LEAVE THE SCENE WITHOUT PROVIDING DETAILS. Contributory Factors: 27 25								Veh1, Car, S -> N Veh2, Car, S -> N		
30	Road No A5047 Grid Ref 338740E 390776N A5047 EDGE LANE AT JUNCTION WITH U MONTROSE WAY, LIVERPOOL, MERSEYSIDE, L13239/L05896	SERIOUS	18/09/2005	Sun	14:50	L STL	Dry	Fine	S	S.VEH	
	V1 IN LANE 2 OF C/WAY COLLIDES WITH CHILD PED CROSSING TO CENTRAL ISLAND - V1 THEN FTS Contributory Factors: 802 803								Veh1, Car, W -> E		

KEY Involved

PED Pedestrian
 HGV Heavy Goods Vehicle
 GV Goods Vehicle
 M/C Motor Cycle
 P/C Pedal Cycle
 PSV Bus/Coach

Street Lighting

L Daylight
 DRK Dark
 NSL No Street Lights
 STL Street Lights
 USL Street Lights Unlit
 STU Street Lights Unknown

FACTORS

+VE Positive Breath Test
 R.TURN Right Turn Manoeuvre
 O/TAKE Overtaking Manoeuvre
 S.VEH Single Vehicle

Road Traffic Collision Data

3-Mar-2009

No	Location	Severity	Date	Day	Time	Street Lighting	Road Surface	Weather	Pedestrian Direction	Factors	Involved
31	Road No A5047 Grid Ref 338772E 390763N A5047 EDGE LANE 50 METRES EAST OF MONTROSE WAY, LIVERPOOL, L13239/L05896	SLIGHT	11/04/2006	Tue	15:00	L NSL	Dry	Fine	S		
	V2 ENTERS PATH OF V1. V1 (PED1) ALIGHTS AT ATS. V2 MOVES OFF FROM ATS AT SPEED + COLLIDES WITH PED1. V2 LEAVES SCENE. Contributory Factors: 601 405 510										PED Casualties 1 Vehicles 2
32	Road No A5047 Grid Ref 338802E 390761N A5047 EDGE LANE AT JUNCTION WITH U DOURO PLACE, LIVERPOOL, MERSEYSIDE L13239/L13223	SLIGHT	21/10/2006	Sat	21:43	DRK STL	Dry	Fine			HGV
	V1 FAILS TO SEE V2 WAITING TO TURN R. V1 COLLIDES WITH REAR OF V2 CAUSING IT TO SPIN ONTO OPPOSING CARRIAGEWAY. Contributory Factors: 406 602										Casualties 2 Vehicles 3
33	Road No A5047 Grid Ref 338898E 390752N EDGE LANE/TAPLEY PLACE L13, LIVERPOOL	SERIOUS	17/04/2004	Sat	23:00	DRK STL	Dry	Fine		R.TURN	
	V2 STAT WAITING TO TURN RIGHT IS HIT IN THE REAR BY V1 Contributory Factors: 25 29										Casualties 3 Vehicles 2

KEY Involved

PED Pedestrian
 HGV Heavy Goods Vehicle
 GV Goods Vehicle
 M/C Motor Cycle
 P/C Pedal Cycle
 PSV Bus/Coach

Street Lighting

L Daylight
 DRK Dark
 NSL No Street Lights
 STL Street Lights
 USL Street Lights Unlit
 STU Street Lights Unknown

FACTORS

+VE Positive Breath Test
 R.TURN Right Turn Manoeuvre
 O/TAKE Overtaking Manoeuvre
 S.VEH Single Vehicle

Road Traffic Collision Data

3-Mar-2009

No	Location	Severity	Date	Day	Time	Street Lighting	Road Surface	Weather	Pedestrian Direction	Factors	Involved
34	Road No A5047 Grid Ref 338899E 390752N EDGE LANE/TAPLEY PLACE L13, LIVERPOOL	SERIOUS	06/11/2004	Sat	17:40	DRK STL	Wet/Damp	Rain		R.TURN	
	V1 BRAKES TO TURN RIGHT, V2 HITS REAR OF V1. V3 STOPS, BUT V5 SHUNTS V4->V3->V2 Contributory Factors: 16 84									Liverpool	
	Veh1, Car, E -> N Veh2, Car, E -> W Veh3, Car, E -> W Veh4, Car, E -> W Veh5, Car, E -> W									Casualties 3 Vehicles 5	
35	Road No A5047 Grid Ref 338907E 390757N A5047 EDGE LANE 27 METRES EAST OF TAPLEY PLACE, LIVERPOOL, MERSEYSIDE, L13239/L13553	SLIGHT	02/03/2006	Thu	18:30	L STL	Dry	Fine	U	S.VEH	
	V1 DRIVING DOWN DUAL C/WAY ON WRONG SIDE OF ROAD - I/P WORKING IN ROAD ABLE TO STOP & INFORM V1 - V1 MOVES OFF & VEH HITS PED ON KNEE Contributory Factors: 501									Liverpool	
	Veh1, Car, E -> W									Casualties 1 Vehicles 1	
36	Road No A5047 Grid Ref 339030E 390735N A5047 EDGE LANE 73 METRES WEST OF ST OSWALDS STREET, LIVERPOOL, MERSEYSIDE, L13239/L13493	SERIOUS	13/10/2006	Fri	22:29	DRK STL	Dry	Fine	N	S.VEH	
	V1 CHANGING LANES AS PED RUNS OUT FROM C/RES. V1 AVOIDS HITTING 1ST PED BUT COLLIDES WITH 2 PED WHO RECEIVES SERIOUS L.T.P. INJURIES Contributory Factors: 803 107									Liverpool	
	Veh1, Car, SW -> NE									Casualties 1 Vehicles 1	

KEY Involved

PED Pedestrian
HGV Heavy Goods Vehicle
GV Goods Vehicle
MC Motor Cycle
P/C Pedal Cycle
PSV Bus/Coach

Street Lighting

L Daylight
DRK Dark
NSL No Street Lights
STL Street Lights
USL Street Lights Unlit
STU Street Lights Unknown

FACTORS

+VE Positive Breath Test
R.TURN Right Turn Manoeuvre
O/TAKE Overtaking Manoeuvre
S.VEH Single Vehicle

Road Traffic Collision Data

3-Mar-2009

No	Location	Severity	Date	Day	Time	Street Lighting	Road Surface	Weather	Pedestrian Direction	Factors	Involved
37	Road No A5047 Grid Ref 339067E 390717N A5047 EDGE LANE AT JUNCTION WITH B5179 RATHBONE ROAD, LIVERPOOL, MERSEYSIDE L13239/L13461	SLIGHT	14/08/2007	Tue	12:15	L NSL	Dry	Fine			HGV
V1 STATIONARY AT ATS, WHEN V2 COLLIDES WITH REAR OF V1.						Veh1, Car, SW -> NE Veh2, Goods>7.5, SW -> NE				Casualties 1 Vehicles 2	
Contributory Factors: 405											
38	Road No B5179 Grid Ref 339067E 390717N B5179 RATHBONE ROAD AT JUNCTION WITH A5080 EDGE LANE, LIVERPOOL, MERSEYSIDE L13461/L13241	SLIGHT	05/04/2008	Sat	17:55	L STL	Wet/Damp	Fine			
V1 COLLIDES AT SLOW SPEED INTO REAR OF V2.						Veh1, Car, S -> N Veh2, Car, S -> N				Casualties 2 Vehicles 2	
Contributory Factors: 402 405 406											
39	Road No A5047 Grid Ref 339073E 390717N A5047 EDGE LANE 25.1 METRES WEST OF B5179 RATHBONE ROAD, LIVERPOOL, MERSEYSIDE L13239/L13461	SLIGHT	07/08/2005	Sun	15:00	L STL	Dry	Fine			
V1 STOPS BEHIND V2. V2 REVERSES BACK INTO V1 COLLIDING WITH IT.						Veh1, Car, W -> E Veh2, Car, E -> W				Casualties 1 Vehicles 2	
Contributory Factors: 405											

KEY Involved

PED Pedestrian
 HGV Heavy Goods Vehicle
 GV Goods Vehicle
 M/C Motor Cycle
 P/C Pedal Cycle
 PSV Bus/Coach

Street Lighting

L Daylight
 DRK Dark
 NSL No Street Lights
 STL Street Lights
 USL Street Lights Unlit
 STU Street Lights Unknown

FACTORS

+VE Positive Breath Test
 R.TURN Right Turn Manoeuvre
 O/TAKE Overtaking Manoeuvre
 S.VEH Single Vehicle

Road Traffic Collision Data

3-Mar-2009

No	Location	Severity	Date	Day	Time	Street Lighting	Road Surface	Weather	Pedestrian Direction	Factors	Involved
40	Road No A5047 Grid Ref 339075E 390751N ELMS HOUSE ROAD/EDGE LANE L13, LIVERPOOL	SLIGHT	07/06/2004	Mon	18:00	L STL	Dry	Fine			M/C
AFTER ARGUMENT V2 RAMS REAR OF V1 +V1 THEN FTS Contributory Factors: 16 29									Veh1, M/cycle>125, S -> N Veh2, Car, S -> N		
									Casualties 1 Vehicles 2		
41	Road No B5179 Grid Ref 339078E 390731N RATHBONE ROAD/EDGE LANE L13, LIVERPOOL	SLIGHT	01/12/2004	Wed	13:10	L NSL	Dry	Fine		R.TURN	
V2 RUNS INTO REAR OF WAITING TO TURN V1 Contributory Factors: 29									Veh1, Car, SW -> E Veh2, Car, SW -> NE		
									Casualties 1 Vehicles 2		
42	Road No A5047 Grid Ref 339085E 390703N EDGE LANE/ST OSWALDS STREET L13, LIVERPOOL	SLIGHT	29/07/2004	Thu	08:45	L STL	Dry	Fine			
V2 HITS REAR OF WAITING V1 AT ATS Contributory Factors: 16 29									Veh1, Car, S -> N Veh2, Car, S -> N		
									Casualties 1 Vehicles 2		

KEY Involved

PED Pedestrian
 HGV Heavy Goods Vehicle
 GV Goods Vehicle
 M/C Motor Cycle
 P/C Pedal Cycle
 PSV Bus/Coach

Street Lighting

L Daylight
 DRK Dark
 NSL No Street Lights
 STL Street Lights
 USL Street Lights Unlit
 STU Street Lights Unknown

FACTORS

+VE Positive Breath Test
 R.TURN Right Turn Manoeuvre
 O/TAKE Overtaking Manoeuvre
 S.VEH Single Vehicle

Road Traffic Collision Data

3-Mar-2009

No	Location	Severity	Date	Day	Time	Street Lighting	Road Surface	Weather	Pedestrian Direction	Factors	Involved
43	Road No A5047 Grid Ref 339091E 390717N A5047 EDGE LANE DRIVE METRES B5179 RATHBONE ROAD, LIVERPOOL, MERSEYSIDE, L13239/L13461	SLIGHT	18/05/2005	Wed	17:55	L STL	Dry	Fine			
	V2 MOVES OFF FROM LIGHTS SUDDENLY STOPS & V1 COLLIDES WITH THE REAR OF V2 Contributory Factors: 402										Casualties 3 Vehicles 2
44	Road No A5080 Grid Ref 339097E 390705N A5080 EDGE LANE DRIVE AT JUNCTION WITH B5179 RATHBONE ROAD, LIVERPOOL, MERSEYSIDE, L13241/L13461	SLIGHT	13/10/2006	Fri	21:45	DRK STL	Dry	Fine		R.TURN	
	V1 TURNS & COLLISION WITH GOING AHEAD V2 OCCURS Contributory Factors: 405										Casualties 1 Vehicles 2
45	Road No A5047 Grid Ref 339099E 390716N A5047 EDGE LANE AT JUNCTION WITH B5179 RATHBONE ROAD, LIVERPOOL, L13239/L13461	SLIGHT	07/02/2006	Tue	13:00	L STL	Dry	Fine			HGV
	V2 COLLIDES WITH REAR OF V1. LOSES CONTROL. CROSSES C/W + COLLIDES WITH ROADWORKS. Contributory Factors: 405 410										Casualties 1 Vehicles 2

KEY Involved

PED Pedestrian
 HGV Heavy Goods Vehicle
 GV Goods Vehicle
 M/C Motor Cycle
 P/C Pedal Cycle
 PSV Bus/Coach

Street Lighting

L Daylight
 DRK Dark
 NSL No Street Lights
 STL Street Lights
 USL Street Lights Unlit
 STU Street Lights Unknown

FACTORS

+VE Positive Breath Test
 R.TURN Right Turn Manoeuvre
 O/TAKE Overtaking Manoeuvre
 S.VEH Single Vehicle

Road Traffic Collision Data

3-Mar-2009

No	Location	Severity	Date	Day	Time	Street Lighting	Road Surface	Weather	Pedestrian Direction	Factors	Involved
46	Road No B5179 Grid Ref 339099E 390716N B5179 RATHBONE ROAD AT JUNCTION WITH A5047 EDGE LANE, LIVERPOOL, L13461/L13239	SLIGHT	28/07/2006	Fri	18:00	L STU	Dry	Fine			
	V2 FAILS TO STOP FOR V1 WAITING AT ATS AHEAD. COLLIDES WITHE REAR OF V1. V2 LEAVES SCENE. Contributory Factors: 303 406 602										Casualties 2 Vehicles 2
47	Road No A5047 Grid Ref 339099E 390716N A5047 EDGE LANE DRIVE AT JUNCTION WITH B5179 RATHBONE ROAD, LIVERPOOL, MERSEYSIDE, L13241/L13461	SLIGHT	31/07/2006	Mon	06:10	L STL	Dry	Fine			HGV PSV
	DRIVER V1 HGV LOOKING FOR SIGNS TO CONFIRM LOCATION - DRIVER FAILS TO SEE LIGHTS CHANGE & GOES THROUGH RED LIGHT COLLIDING WITH V2 Contributory Factors: 301										Casualties 1 Vehicles 2
48	Road No A5047 Grid Ref 339099E 390716N A5047 EDGE LANE DRIVE AT JUNCTION WITH A5047 EDGE LANE, LIVERPOOL, L13241/L13239	SLIGHT	07/06/2006	Wed	08:10	L STL	Dry	Fine			HGV
	V1 MOVES R. ENTERS PATH OF V2. COLLISION OCCURS. Contributory Factors: 710 405 606										Casualties 1 Vehicles 2

KEY Involved

PED Pedestrian
 HGV Heavy Goods Vehicle
 GV Goods Vehicle
 M/C Motor Cycle
 P/C Pedal Cycle
 PSV Bus/Coach

Street Lighting

L Daylight
 DRK Dark
 NSL No Street Lights
 STL Street Lights
 USL Street Lights Unlit
 STU Street Lights Unknown

FACTORS

+VE Positive Breath Test
 R.TURN Right Turn Manoeuvre
 O/TAKE Overtaking Manoeuvre
 S.VEH Single Vehicle

Road Traffic Collision Data

3-Mar-2009

No	Location	Severity	Date	Day	Time	Street Lighting	Road Surface	Weather	Pedestrian Direction	Factors	Involved
49	Road No A5080 Grid Ref 339099E 390716N A5080 EDGE LANE DRIVE AT JUNCTION WITH B5179 RATHBONE ROAD, LIVERPOOL, MERSEYSIDE, L13241/L13461	SLIGHT	27/06/2006	Tue	14:25	L STL	Dry	Fine		R.TURN	
V2 TURNS RIGHT ACROSS THE PATH OF V1 CAUSING COLLISION									Casualties 2 Vehicles 2		
Contributory Factors: 403											
50	Road No A5047 Grid Ref 339099E 390716N A5047 EDGE LANE AT JUNCTION WITH B5179 RATHBONE ROAD, LIVERPOOL, MERSEYSIDE L13239/L13461	SLIGHT	01/09/2006	Fri	20:22	DRK STL	Dry	Fine		R.TURN	
V1 CROSSES PATH OF V2 CAUSING COLLISION.									Casualties 1 Vehicles 2		
Contributory Factors: 403 405 406											
51	Road No B5179 Grid Ref 339099E 390716N B5179 RATHBONE ROAD AT JUNCTION WITH A5080 EDGE LANE DRIVE, LIVERPOOL, MERSEYSIDE, L13461/L13241	SLIGHT	27/11/2006	Mon	06:35	DRK STL	Wet/Damp	Rain		R.TURN	M/C
M/CYCLIST V1 IN PROCESS OF TURNING RIGHT WHEN V2 U-TURNS IN FRONT OF SAME & COLLISION OCCURS									Casualties 1 Vehicles 2		
Contributory Factors: 305 403 602											

KEY Involved

PED Pedestrian
 HGV Heavy Goods Vehicle
 GV Goods Vehicle
 M/C Motor Cycle
 P/C Pedal Cycle
 PSV Bus/Coach

Street Lighting

L Daylight
 DRK Dark
 NSL No Street Lights
 STL Street Lights
 USL Street Lights Unlit
 STU Street Lights Unknown

FACTORS

+VE Positive Breath Test
 R.TURN Right Turn Manoeuvre
 O/TAKE Overtaking Manoeuvre
 S.VEH Single Vehicle

Road Traffic Collision Data

3-Mar-2009

No	Location	Severity	Date	Day	Time	Street Lighting	Road Surface	Weather	Pedestrian Direction	Factors	Involved
52	Road No A5047 Grid Ref 339099E 390716N A5047 EDGE LANE DRIVE AT JUNCTION WITH A5047 EDGE LANE, LIVERPOOL, MERSEYSIDE, L13241/L13239	SLIGHT	21/08/2008	Thu	14:11	L NSL	Dry	Fine		R.TURN	
	VEH(2) TRAVELLING TOWARDS EDGE LANE, VEH(1) TURNING RIGHT INTO RATHBONE ROAD & TURNS ACROSS THE PATH OF VEH(2) COLLISION OCCURS Contributory Factors: 403 406 402 602										Casualties 2 Vehicles 2
53	Road No A5047 Grid Ref 339103E 390719N A5047 EDGE LANE AT JUNCTION WITH B5179 RATHBONE ROAD, LIVERPOOL, L15239/L13461	SLIGHT	18/06/2005	Sat	17:02	L STL	Dry	Fine		R.TURN	
	V2 CROSSES PATH OF V1. COLLISION OCCURS. Contributory Factors: 602 605										Casualties 1 Vehicles 2
54	Road No A5080 Grid Ref 339104E 390734N A5080 EDGE LANE DRIVE AT JUNCTION WITH A5047 ST OSWALDS STREET, LIVERPOOL, L13241/L13493	SLIGHT	08/01/2006	Sun	21:15	DRK STL	Dry	Fine		R.TURN	
	V2 TURNS R ACROSS PATH OF V1. COLLISION OCCURS. Contributory Factors: 405 406										Casualties 2 Vehicles 2

KEY Involved

PED Pedestrian
 HGV Heavy Goods Vehicle
 GV Goods Vehicle
 M/C Motor Cycle
 P/C Pedal Cycle
 PSV Bus/Coach

Street Lighting

L Daylight
 DRK Dark
 NSL No Street Lights
 STL Street Lights
 USL Street Lights Unlit
 STU Street Lights Unknown

FACTORS

+VE Positive Breath Test
 R.TURN Right Turn Manoeuvre
 O/TAKE Overtaking Manoeuvre
 S.VEH Single Vehicle

Road Traffic Collision Data

3-Mar-2009

No	Location	Severity	Date	Day	Time	Street Lighting	Road Surface	Weather	Pedestrian Direction	Factors	Involved
55	Road No A5080 Grid Ref 339104E 390734N A5080 EDGE LANE DRIVE AT JUNCTION WITH A5047 ST OSWALDS STREET, LIVERPOOL, L13241/L13493	SLIGHT	24/07/2006	Mon	06:03	L NSL	Dry	Fine			
V1 FAILS TO STOP FOR RED ATS. ENTERS PATH OF V2. COLLISION OCCURS. Contributory Factors: 301 405									Veh1, Car, NE -> SW Veh2, Car, E -> W		
									Casualties 2 Vehicles 2		
56	Road No A5047 Grid Ref 339104E 390734N A5047 EDGE LANE AT JUNCTION WITH A5047 ST OSWALDS STREET, LIVERPOOL, L13239/L13493	SLIGHT	11/05/2007	Fri	18:16	L STL	Wet/Damp	Rain		R.TURN	
V1 TURNS R ACROSS PATH OF ONCOMING V2. COLLISION OCCURS. OCC'S OF V1 LEAVE SCENE. Contributory Factors: 602 601 405									Veh1, Car, W -> S Veh2, Car, E -> W		
									Casualties 1 Vehicles 2		
57	Road No A5047 Grid Ref 339104E 390734N A5047 EDGE LANE AT JUNCTION WITH A5047 ST OSWALDS STREET, LIVERPOOL, MERSEYSIDE L13239/L13493	SLIGHT	01/09/2007	Sat	22:20	DRK STL	Dry	Fine	E	S.VEH	
PED (C1) RUNS INTO ROAD AND IS STRUCK BY V1. Contributory Factors: 808 802									Veh1, Car, E -> W		
									Casualties 1 Vehicles 1		

KEY Involved

PED Pedestrian
 HGV Heavy Goods Vehicle
 GV Goods Vehicle
 M/C Motor Cycle
 P/C Pedal Cycle
 PSV Bus/Coach

Street Lighting

L Daylight
 DRK Dark
 NSL No Street Lights
 STL Street Lights
 USL Street Lights Unlit
 STU Street Lights Unknown

FACTORS

+VE Positive Breath Test
 R.TURN Right Turn Manoeuvre
 O/TAKE Overtaking Manoeuvre
 S.VEH Single Vehicle

Road Traffic Collision Data

3-Mar-2009

No	Location	Severity	Date	Day	Time	Street Lighting	Road Surface	Weather	Pedestrian Direction	Factors	Involved
58	Road No A5047 Grid Ref 339104E 390734N A5047 EDGE LANE AT JUNCTION WITH A5047 ST OSWALDS STREET, LIVERPOOL, MERSEYSIDE L13239/L13493	SLIGHT	15/02/2007	Thu	13:40	L STL	Dry	Fine			
V2 COLLIDED WITH REAR OF V1 WHILST V1 WAS STATIONARY AT ATS.							Veh1, Other M.veh, E -> W Veh2, Car, E -> W			Casualties 1 Vehicles 2	
Contributory Factors: 408 308 605											
59	Road No A5047 Grid Ref 339104E 390734N A5047 ST OSWALDS STREET AT JUNCTION WITH A5047 EDGE LANE, LIVERPOOL, MERSEYSIDE L13493/L13239	SLIGHT	27/10/2007	Sat	21:30	DRK STU	Dry	Fine		R.TURN	
V2 INFRONT OF V1 CUTS INFRONT TO TURN R, V1 COLLIDES WITH O/S REAR OF V2.							Veh1, Car, NE -> SW Veh2, Car, NE -> SW			Casualties 1 Vehicles 2	
Contributory Factors: 403											
60	Road No A5047 Grid Ref 339104E 390734N A5047 SAINT OSWALDS STREET AT JUNCTION WITH A5080 EDGE LANE DRIVE, LIVERPOOL, MERSEYSIDE L13493/L13241	SLIGHT	04/10/2007	Thu	19:37	DRK STL	Dry	Fine			P/C
V2 MOVES OFF FROM ATS, AS HE DOES SO V1 (CYCLIST) CUTS ACROSS PATH OF V2 CAUSING A COLLISION.							Veh1, Pedal Cycle, W -> E Veh2, Car, S -> N			Casualties 1 Vehicles 2	
Contributory Factors: 405 507											

KEY Involved

PED Pedestrian
 HGV Heavy Goods Vehicle
 GV Goods Vehicle
 M/C Motor Cycle
 P/C Pedal Cycle
 PSV Bus/Coach

Street Lighting

L Daylight
 DRK Dark
 NSL No Street Lights
 STL Street Lights
 USL Street Lights Unlit
 STU Street Lights Unknown

FACTORS

+VE Positive Breath Test
 R.TURN Right Turn Manoeuvre
 O/TAKE Overtaking Manoeuvre
 S.VEH Single Vehicle

Road Traffic Collision Data

3-Mar-2009

No	Location	Severity	Date	Day	Time	Street Lighting	Road Surface	Weather	Pedestrian Direction	Factors	Involved
61	Road No A5047 Grid Ref 339104E 390734N A5047 EDGE LANE AT JUNCTION WITH A5047 ST OSWALDS STREET, LIVERPOOL, MERSEYSIDE L13239/L13493	SLIGHT	19/01/2008	Sat	18:24	DRK STL	Wet/Damp	Rain	E	S.VEH	PED
C1 (PED) RUNS INTO PATH OF V1 CAUSING A COLLISION.							Veh1, Car, S -> N			Casualties 1 Vehicles 1	
Contributory Factors: 802 808 809											
62	Road No A5080 Grid Ref 339110E 390739N A5080 EDGE LANE DRIVE AT JUNCTION WITH A5047 ST OSWALDS STREET, OLD SWAN, MERSEYSIDE L13241/L13493	SLIGHT	12/12/2005	Mon	16:35	DRK STL	Dry	Fine			
V1 COLLIDED WITH REAR OF V2.							Veh1, Car, W -> E Veh2, Car, W -> E			Casualties 1 Vehicles 2	
Contributory Factors: 406											
63	Road No A5047 Grid Ref 339116E 390721N A5047 EDGE LANE AT JUNCTION WITH B5179 RATHBONE ROAD, LIVERPOOL, L13239/L13461	SLIGHT	07/08/2005	Sun	16:00	L STL	Dry	Fine			
V1 FAILS TO STOP FOR V1 MOVING SLOWLY AHEAD. COLLIDES WITH REAR OF V2.							Veh1, Car, E -> W Veh2, Car, E -> W			Casualties 1 Vehicles 2	
Contributory Factors: 406 405											

KEY Involved

PED Pedestrian
HGV Heavy Goods Vehicle
GV Goods Vehicle
M/C Motor Cycle
P/C Pedal Cycle
PSV Bus/Coach

Street Lighting

L Daylight
DRK Dark
NSL No Street Lights
STL Street Lights
USL Street Lights Unlit
STU Street Lights Unknown

FACTORS

+VE Positive Breath Test
R.TURN Right Turn Manoeuvre
O/TAKE Overtaking Manoeuvre
S.VEH Single Vehicle

Road Traffic Collision Data

3-Mar-2009

No	Location	Severity	Date	Day	Time	Street Lighting	Road Surface	Weather	Pedestrian Direction	Factors	Involved
64	Road No A5047 Grid Ref 339119E 390752N A5047 ST OSWALDS STREET AT JUNCTION WITH A5080 EDGE LANE, LIVERPOOL, L13493/L13239	SLIGHT	28/10/2005	Fri	15:10	L STL	Dry	Fine		O/TAKE	
	V2 ENTERS PATH OF V1. COLLISION OCCURS. V2 LEAVES SCENE. Contributory Factors: 602 405 406										Casualties 5 Vehicles 2
65	Road No A5080 Grid Ref 339123E 390722N EDGE LANE DRIVE/ST OSWALDS STREET L13, LIVERPOOL	SLIGHT	18/03/2004	Thu	10:04	L STL	Dry	Fine			
	V2 STATIONARY AT JUNC V1 FAILS TO STOP AND HITS REAR OF V1 - V1 FLEES SCENE Contributory Factors: 06 29										Casualties 1 Vehicles 2
66	Road No A5047 Grid Ref 339124E 390761N A5047 ST OSWALD STREET AT JUNCTION WITH A5080 EDGE LANE DRIVE, LIVERPOOL, L13493/L13241	SLIGHT	28/04/2005	Thu	12:30	L STL	Dry	Fine			
	V2 FAILS TO STOP FOR V1 AHEAD. COLLIDES WITH O/S OF V2. Contributory Factors: 405										Casualties 2 Vehicles 2

KEY Involved

PED Pedestrian
HGV Heavy Goods Vehicle
GV Goods Vehicle
M/C Motor Cycle
P/C Pedal Cycle
PSV Bus/Coach

Street Lighting

L Daylight
DRK Dark
NSL No Street Lights
STL Street Lights
USL Street Lights Unlit
STU Street Lights Unknown

FACTORS

+VE Positive Breath Test
R.TURN Right Turn Manoeuvre
O/TAKE Overtaking Manoeuvre
S.VEH Single Vehicle

Road Traffic Collision Data

3-Mar-2009

No	Location	Severity	Date	Day	Time	Street Lighting	Road Surface	Weather	Pedestrian Direction	Factors	Involved
67	Road No A5047 Grid Ref 339125E 390722N A5047 EDGE LANE AT JUNCTION WITH B5179 RATHBONE ROAD LIVERPOOL, L13239/L13461	SLIGHT	26/01/2005	Wed	20:00	DRK STL	Dry	Fine			
	V1 + V2 AT ATS. V2 COLLIDES WITH REAR OF V1. Contributory Factors: 402										Casualties 1 Vehicles 2
68	Road No A5047 Grid Ref 339126E 390763N ST OSWALDS STREET/EDGE LANE DRIVE L13, LIVERPOOL	SLIGHT	07/02/2004	Sat	14:30	L STL	Dry	Other			
	V1 STAT AT ATS IS HIT IN THE REAR BY V2 Contributory Factors: 16 27										Casualties 1 Vehicles 2
69	Road No A5080 Grid Ref 339128E 390723N EDGE LANE DRIVE/RATHBONE ROAD L13, LIVERPOOL	SLIGHT	06/10/2004	Wed	16:25	L STL	Dry	Fine			
	V2 STAT AT ATS. V1 COLLIDES WITH REAR V2. V1 FTS. Contributory Factors: 46 21										Casualties 1 Vehicles 2

KEY Involved

PED Pedestrian
 HGV Heavy Goods Vehicle
 GV Goods Vehicle
 M/C Motor Cycle
 P/C Pedal Cycle
 PSV Bus/Coach

Street Lighting

L Daylight
 DRK Dark
 NSL No Street Lights
 STL Street Lights
 USL Street Lights Unlit
 STU Street Lights Unknown

FACTORS

+VE Positive Breath Test
 R.TURN Right Turn Manoeuvre
 O/TAKE Overtaking Manoeuvre
 S.VEH Single Vehicle

Road Traffic Collision Data

3-Mar-2009

No	Location	Severity	Date	Day	Time	Street Lighting	Road Surface	Weather	Pedestrian Direction	Factors	Involved
70	Road No A5080 Grid Ref 339128E 390742N EDGE LANE DRIVE/ST OSWALDS STREET L13, LIVERPOOL	SLIGHT	30/11/2004	Tue	18:40	DRK STL	Dry	Fine	S	S.VEH	
	PED CROSSES ROAD AGAINST RED SIGNAL, MASKED FROM VIEW OF V1 IN O/S LANE BY MOVING VEHs IN LANE 2. PED ENTERS PATH OF V1 AND IS STRUCK Contributory Factors: 30								Veh1, Car, W -> E		Casualties 1 Vehicles 1
71	Road No A5080 Grid Ref 339133E 390742N A5080 EDGE LANE DRIVE AT JUNCTION WITH A5047 ST OSWALDS STREET LIVERPOOL, L13241/L13493	SERIOUS	14/01/2005	Fri	16:40	DRK STL	Dry	Fine	S	S.VEH	
	PED ATTEMPTS TO X 3 LANE C/WAY. STRUCK BY V1. Contributory Factors: 803								Veh1, Car, W -> E		Casualties 2 Vehicles 1
72	Road No A5047 Grid Ref 339137E 390745N A5047 ST OSWALDS STREET AT JUNCTION WITH A5047 EDGE LANE DRIVE, LIVERPOOL, MERSEYSIDE L31493/L13241	SLIGHT	03/09/2005	Sat	00:30	DRK STL	Dry	Fine			
	V1 MAKES OFF FROM POLICE V3 & COLLIDES WITH FRONT OF V2. Contributory Factors: 410 602								Veh1, Car, N -> E Veh2, Car, NE -> E Veh3, Minibus, NE -> E		Casualties 1 Vehicles 3

KEY Involved

PED Pedestrian
 HGV Heavy Goods Vehicle
 GV Goods Vehicle
 M/C Motor Cycle
 P/C Pedal Cycle
 PSV Bus/Coach

Street Lighting

L Daylight
 DRK Dark
 NSL No Street Lights
 STL Street Lights
 USL Street Lights Unlit
 STU Street Lights Unknown

FACTORS

+VE Positive Breath Test
 R.TURN Right Turn Manoeuvre
 O/TAKE Overtaking Manoeuvre
 S.VEH Single Vehicle

Road Traffic Collision Data

3-Mar-2009

No	Location	Severity	Date	Day	Time	Street Lighting	Road Surface	Weather	Pedestrian Direction	Factors	Involved
73	Road No A5080 Grid Ref 339148E 390733N EDGE LANE DRIVE 33 MTRS E RATHBONE ROAD L13, LIVERPOOL	SLIGHT	27/04/2004	Tue	13:05	L STL	Dry	Fine			
	V2 COLLIDES WITH REAR OF V3 V1 THEN COLLIDES INTO REAR OF V2 WHICH WAS SHUNTED ONTO V3 AGAIN Contributory Factors: 16 27										Casualties 2 Vehicles 3
	Veh1, Car, E -> W Veh2, Car, E -> W Veh3, Car, E -> W										
74	Road No A5080 Grid Ref 339190E 390724N EDGE LANE DRIVE 72 MTRS E RATHBONE ROAD L13, LIVERPOOL	SLIGHT	17/02/2004	Tue	18:15	DRK STL	Dry	Fine			
	V1 STOPPING & IS HIT IN THE REAR BY V2 Contributory Factors: 26 16										Casualties 1 Vehicles 2
	Veh1, Car, E -> W Veh2, Car, E -> W										
75	Road No A5080 Grid Ref 339287E 390705N EDGE LANE DRIVE 25M WEST MILL LANE L13, LIVERPOOL	SERIOUS	13/03/2004	Sat	00:30	DRK STL	Dry	Fine		S.VEH	
	V1 TRAVELLING AT SPEED TO M/WAY LOOSES CONTROL CLIPS KERB ON O/SIDE AND COLLIDES WITH LAMP POST Contributory Factors: 04 23 26 29										Casualties 2 Vehicles 1
	Veh1, Car, E -> W										

KEY Involved

PED Pedestrian
 HGV Heavy Goods Vehicle
 GV Goods Vehicle
 M/C Motor Cycle
 P/C Pedal Cycle
 PSV Bus/Coach

Street Lighting

L Daylight
 DRK Dark
 NSL No Street Lights
 STL Street Lights
 USL Street Lights Unlit
 STU Street Lights Unknown

FACTORS

+VE Positive Breath Test
 R.TURN Right Turn Manoeuvre
 O/TAKE Overtaking Manoeuvre
 S.VEH Single Vehicle

Road Traffic Collision Data

3-Mar-2009

No	Location	Severity	Date	Day	Time	Street Lighting	Road Surface	Weather	Pedestrian Direction	Factors	Involved
76	Road No A5080 Grid Ref 339302E 390683N A5080 EDGE LANE DRIVE AT JUNCTION WITH U MILL LANE, OLD SWAN, MERSEYSIDE L13241/L13395	SLIGHT	10/10/2006	Tue	11:12	L STL	Wet/Damp	Fine			
V1 TURNS L LOSING CONRTOL & COLLIDES WITH V2.							Veh1, Car, SE -> NW Veh2, Car, S -> NW			Casualties 1 Vehicles 2	
Contributory Factors: 102											
77	Road No A5080 Grid Ref 339302E 390683N A5080 EDGE LANE DRIVE AT JUNCTION WITH U MILL LANE, LIVERPOOL, MERSEYSIDE L13241/L13395	SLIGHT	23/09/2007	Sun	15:50	L STL	Dry	Fine		R.TURN	
V1 COLLIDES WITH THE REAR OF V2 AT ATS.							Veh1, Car, S -> SE Veh2, Car, NW -> SE			Casualties 3 Vehicles 2	
Contributory Factors: 405 510											
78	Road No A5080 Grid Ref 339302E 390685N A5080 EDGE LANE DRIVE AT JUNCTION WITH U MILL LANE, LIVERPOOL, L13241/L13595	SLIGHT	07/05/2006	Sun	13:50	L STL	Wet/Damp	Fine			P/C
V2 FORCED TO BRAKE AS V1 ENTERS PED CROSS. COLLISION OCCURS.							Veh1, Pedal Cycle, S -> N Veh2, Car, SE -> NW			Casualties 1 Vehicles 2	
Contributory Factors: 101 405 602											

KEY Involved

PED Pedestrian
 HGV Heavy Goods Vehicle
 GV Goods Vehicle
 M/C Motor Cycle
 P/C Pedal Cycle
 PSV Bus/Coach

Street Lighting

L Daylight
 DRK Dark
 NSL No Street Lights
 STL Street Lights
 USL Street Lights Unlit
 STU Street Lights Unknown

FACTORS

+VE Positive Breath Test
 R.TURN Right Turn Manoeuvre
 O/TAKE Overtaking Manoeuvre
 S.VEH Single Vehicle

Road Traffic Collision Data

3-Mar-2009

No	Location	Severity	Date	Day	Time	Street Lighting	Road Surface	Weather	Pedestrian Direction	Factors	Involved
79	Road No A580 Grid Ref 339321E 390675N A580 EDGE LANE DRIVE AT JUNCTION WITH U MILL LANE, LIVERPOOL, L13241/L13395	SLIGHT	11/02/2006	Sat	13:30	L STL	Dry	Fine	W	S.VEH	
	PED1 ENTERS PATH OF V1. COLLISION OCCURS.								Veh1, Car, E -> W		Casualties 1 Vehicles 1
	Contributory Factors: 802 803								Liverpool		PED
80	Road No U Grid Ref 339327E 390689N U MILL LANE AT JUNCTION WITH A5080 EDGE LANE DRIVE, LIVERPOOL, MERSEYSIDE L13395/L13241	SLIGHT	17/11/2005	Thu	08:10	L NSL	Dry	Fine	W	S.VEH R.TURN	
	V1 COLLIDES WITH PEDESTRIAN ON CROSSING. LEAVES SCENE WITHOUT LEAVING DETAILS.								Veh1, Car, N -> W		Casualties 1 Vehicles 1
	Contributory Factors: 405								Liverpool		PED
81	Road No A5080 Grid Ref 339327E 390689N A5080 EDGE LANE DRIVE AT JUNCTION WITH U MILL LANE, LIVERPOOL, MERSEYSIDE, L13241/L13395	SERIOUS	20/03/2006	Mon	15:10	L NSL	Dry	Fine		R.TURN	M/C
	V2 TURNS RIGHT ACROSS THE PATH OF V1 CAUSING COLLISION								Veh1, M/cycle>125, W -> SE Veh2, Car, SE -> N		Casualties 3 Vehicles 2
	Contributory Factors: 405								Liverpool		

KEY Involved

PED Pedestrian
HGV Heavy Goods Vehicle
GV Goods Vehicle
M/C Motor Cycle
P/C Pedal Cycle
PSV Bus/Coach

Street Lighting

L Daylight
DRK Dark
NSL No Street Lights
STL Street Lights
USL Street Lights Unlit
STU Street Lights Unknown

FACTORS

+VE Positive Breath Test
R.TURN Right Turn Manoeuvre
O/TAKE Overtaking Manoeuvre
S.VEH Single Vehicle

Road Traffic Collision Data

3-Mar-2009

No	Location	Severity	Date	Day	Time	Street Lighting	Road Surface	Weather	Pedestrian Direction	Factors	Involved
82	Road No A5080 Grid Ref 339327E 390689N A5080 EDGE LANE DRIVE AT JUNCTION WITH U MILL LANE, LIVERPOOL, MERSEYSIDE, L13241/L13395	SERIOUS	24/02/2007	Sat	19:35	DRK STL	Wet/Damp	Fine		R.TURN	
	V1 FAILS TO GIVE PRIORITY TO GOING AHEAD V2 - V1 TURNS RIGHT ACROSS IT'S PATH CAUSING COLLISION Contributory Factors: 405 406										Casualties 2 Vehicles 2
83	Road No A5080 Grid Ref 339330E 390671N EDGE LANE DRIVE JCT W/ MILL LANE L13, LIVERPOOL	SLIGHT	14/06/2004	Mon	15:15	L STL	Dry	Fine		R.TURN	
	V1 TURNING RIGHT ACROSS PATH OF V2. V2 SWERVES TO AVOID V1 AND COLLIDES WITH TRAFFIC LIGHTS AND PED RAILINGS. Contributory Factors: 19 8										Casualties 2 Vehicles 2
84	Road No A5080 Grid Ref 339343E 390665N A5080 EDGE LANE DRIVE AT JUNCTION WITH EAST OF U MILL LANE, LIVERPOOL, L13241/L13395	SLIGHT	14/11/2005	Mon	23:23	DRK STL	Wet/Damp	Rain			GV
	V2 FAILS TO STOP FOR V1 SLOWING AHEAD. COLLIDES WITH REAR OF V1. V2 LEAVES SCENE. Contributory Factors: 405 406										Casualties 1 Vehicles 2

KEY Involved

PED Pedestrian
 HGV Heavy Goods Vehicle
 GV Goods Vehicle
 M/C Motor Cycle
 P/C Pedal Cycle
 PSV Bus/Coach

Street Lighting

L Daylight
 DRK Dark
 NSL No Street Lights
 STL Street Lights
 USL Street Lights Unlit
 STU Street Lights Unknown

FACTORS

+VE Positive Breath Test
 R.TURN Right Turn Manoeuvre
 O/TAKE Overtaking Manoeuvre
 S.VEH Single Vehicle

Road Traffic Collision Data

3-Mar-2009

No	Location	Severity	Date	Day	Time	Street Lighting	Road Surface	Weather	Pedestrian Direction	Factors	Involved
85	Road No A5080 Grid Ref 339359E 390657N EDGE LANE DRIVE 30 MTRS E MILL LANE L13, LIVERPOOL	SLIGHT	27/08/2004	Fri	21:50	DRK STL	Dry	Fine	U	S.VEH	PSV PED
	YOUNG MALE HANGING FROM BACK OF MOVING PSV V1 LOSES GRIP & FALLS ONTO C/WAY Contributory Factors: 39 43						Veh1, Bus or Coach, SE -> W			Casualties 1 Vehicles 1	
86	Road No A5080 Grid Ref 339363E 390656N EDGE LANE DRIVE 34 MTRS E MILL LANE L13, LIVERPOOL	SLIGHT	25/10/2004	Mon	19:30	DRK STL	Dry	Fine			P/C
	CYCLIST V2 CROSSES FROM C/RES. INTO PATH OF V1 STOPS & ATTEMPTS TO RETURN BACK BUT IS HIT BY V1 Contributory Factors: 10						Veh1, Car, E -> W Veh2, Pedal Cycle, S -> N			Casualties 1 Vehicles 2	

KEY Involved

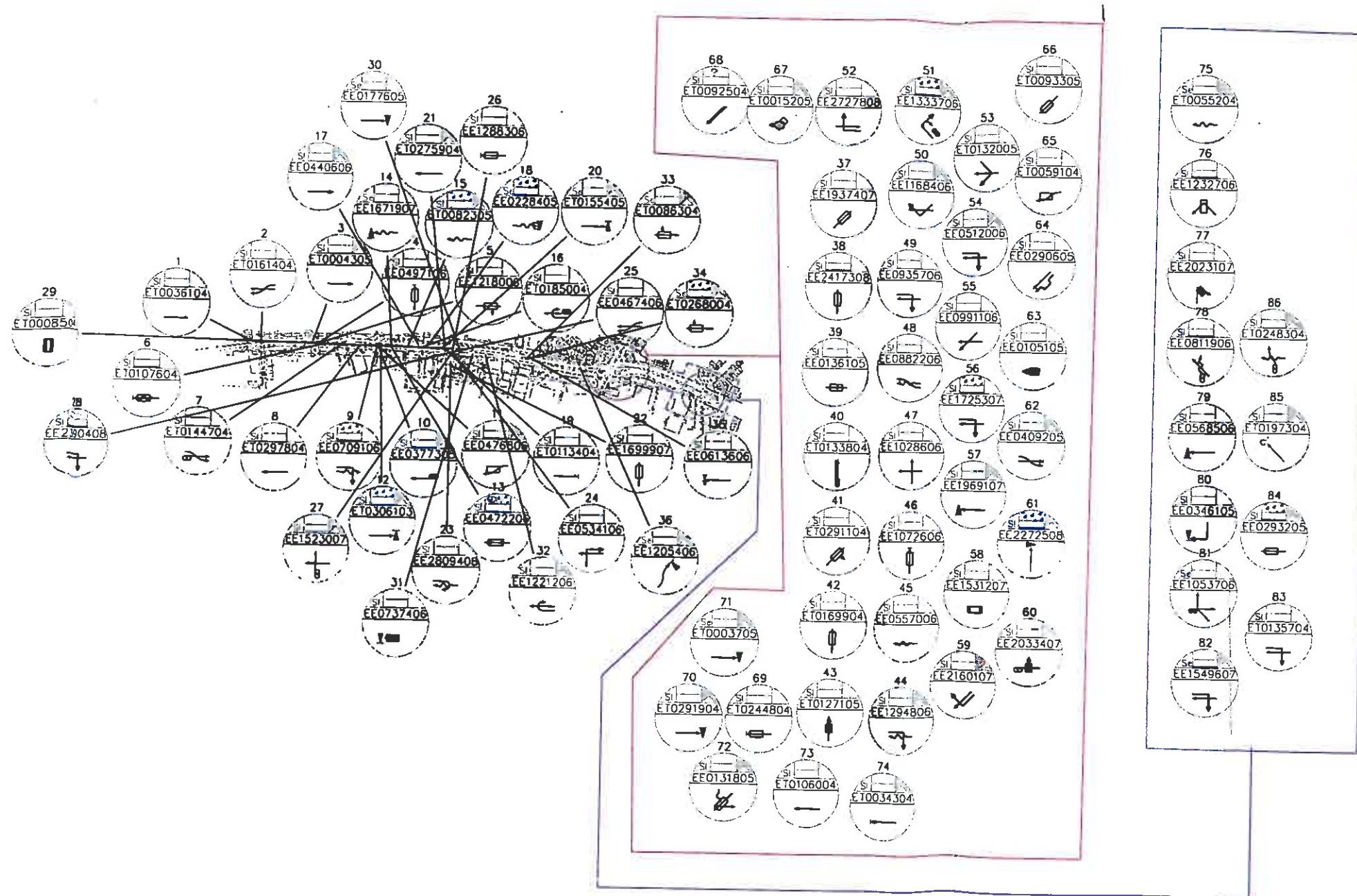
PED Pedestrian
 HGV Heavy Goods Vehicle
 GV Goods Vehicle
 M/C Motor Cycle
 P/C Pedal Cycle
 PSV Bus/Coach

Street Lighting

L Daylight
 DRK Dark
 NSL No Street Lights
 STL Street Lights
 USL Street Lights Unlit
 STU Street Lights Unknown

FACTORS

+VE Positive Breath Test
 R.TURN Right Turn Manoeuvre
 O/TAKE Overtaking Manoeuvre
 S.VEH Single Vehicle



This map is reproduced from (or based upon) Ordnance Survey material with the permission of Ordnance Survey on behalf of the controller of Her Majesty's Stationery Office © Crown copyright. Unauthorised reproduction infringes crown copyright and may lead to prosecution or civil proceedings. The City of Liverpool, 100018351, 2009.

NOTES

This Drawing is an instrument of service and shall remain the property of 2020 Liverpool / Mouchel. It may not be reproduced or copied in any form. It shall not be used for the construction, enlargement or alteration of a building or area other than the said project without the authorisation of the Issuing office.

Contractors shall verify and be responsible for all dimensions and conditions and shall report any discrepancies to the issuing office before proceeding with any work. Drawings shall not be scaled.

REVISION HISTORY

20/20
Liverpool



West House, Mercury Court, Tithebarn Street,
Liverpool L2 2QP
Tel: 0151-237 2020 Fax: 0151-237 4000
www.2020liverpool.co.uk



Mouchel working in Partnership with Liverpool City Council

PROJECT TITLE

Accident Data Request
Sanderson
Edge Lane Liverpool

DRAWING INFORMATION

1st December 2003 to
30th November 2008

Survey By	NA	Survey Date	00/00/0000
Design By	NA	Design Date	00/00/0000
Drawn By	DJK	Creation Date	March 2009
Checked By	NOBODY	Checked Date	00/00/0000
Approved By	NOBODY	Approved Date	00/00/0000
Drawing Status	PRELIMINARY		
Drawing Number	Revision		
		Drawing Scale	NTS

File Name

TCSU Site Ref NA
A3 395 x 272mm

BES Ref NA

Printed on 3-Mar-08 by Kirtwood, David



THE CITY OF LIVERPOOL



**Edge Lane, Liverpool, L7.
Laurel Road to Binns Road.**

**Recorded Personal Injury
Accident Data**

1st December 2002 to 30th November 2008

THE CITY OF LIVERPOOL



Road Traffic Accident Data: Edge Lane, Liverpool, L7

The following report details accident summaries for recorded road traffic accidents (rta's), involving personal injury, occurring in Edge Lane, Liverpool, L7, between its junctions with Binns Road and Laurel Road.

The following should be noted:

- The report summarises rta's occurring within the period of 1st December 2002 to 30th November 2008.
- Rta's on private roads are not generally included on the accident database. Therefore, where the route runs through land not classed as public highway, Liverpool City Council and 2020 Liverpool cannot accept any responsibility for any unreported injury accidents.
- Children are classed as persons aged 15 years and under.
- Elderly persons are classed as aged 60 years and over.
- The information supplied only summarises road traffic accidents road traffic accidents involving personal injury, which have been reported to Merseyside Police. Other accidents, such as damage only, may be recorded by other sources and are not available to Liverpool City Council and 2020 Liverpool.
- Merseyside Police has supplied the road traffic accident data on which the summaries are based and no responsibility can be attributed to Liverpool City Council or 2020 Liverpool for errors in this base information.



Date: 05-March-2009

20/20
Liverpool

The City of Liverpool Road Traffic Collision Data

There were 22 reported road traffic collisions resulting in personal injury

Note:

RTA's on private roads are not generally included on the collision database. Therefore, where the route runs through land not classed as public highway, Liverpool City Council and 2020 Liverpool Ltd cannot accept any responsibility for any unreported injury collisions.

The information supplied only summarises road traffic collisions involving personal injury, which have been reported to Merseyside Police. Other collisions, such as damage only ones, may be recorded by other sources and are not available to Liverpool City Council or 2020 Liverpool Ltd.

Merseyside Police has supplied the road traffic collision data on which the summaries are based and no responsibility can be attributed to Liverpool City Council or 2020 Liverpool Ltd for errors in this base information.

Road Traffic Collision Data

5-Mar-2009

No	Location	Severity	Date	Day	Time	Street Lighting	Road Surface	Weather	Pedestrian Direction	Factors	Involved
1	Road No A5047 Grid Ref 337817E 390692N EDGE LANE 50 MTRS W LAUREL ROAD L 7, LIVERPOOL	SLIGHT	29/10/2004	Fri	19:00	DRK STL	Wet/Damp	Fine			
	V1 COLLIDES WITH V2. V2 SHUNTS REAR V3. Contributory Factors: 16 25 26 73										Liverpool
	Veh1, Car, W -> E Veh2, Car, W -> E Veh3, Car, W -> E										Casualties 2 Vehicles 3
2	Road No A5047 Grid Ref 337830E 390696N A5047 EDGE LANE 40 METRES WEST OF LAUREL ROAD, FAIRFIELD, LIVERPOOL, MERSEYSIDE, L07253/L07361	SLIGHT	04/05/2008	Sun	10:05	L STL	Wet/Damp	Rain			GV PSV
	V2 PARKED AT BUS STOP V1 COLLIDES WITH THE REAR OF SAME Contributory Factors: 403 405										Liverpool
	Veh1, Goods<3.5T, E -> W Veh2, Bus or Coach, P -> P										Casualties 6 Vehicles 2
3	Road No A5047 Grid Ref 337861E 390694N EDGE LANE/LAUREL ROAD L 7, LIVERPOOL	SLIGHT	17/03/2004	Wed	10:15	L STL	Dry	Fine			
	V1 DRIVER DISTRACTED BY V2 LADDERS ON LOAD HITS REAR OF V2 Contributory Factors: 26 27 29										Liverpool
	Veh1, Car, E -> W Veh2, Car, E -> W										Casualties 1 Vehicles 2

KEY Involved

PED Pedestrian
HGV Heavy Goods Vehicle
GV Goods Vehicle
M/C Motor Cycle
P/C Pedal Cycle
PSV Bus/Coach

Street Lighting

L Daylight
DRK Dark
NSL No Street Lights
STL Street Lights
USL Street Lights Unlit
STU Street Lights Unknown

FACTORS

+VE Positive Breath Test
R.TURN Right Turn Manoeuvre
O/TAKE Overtaking Manoeuvre
S.VEH Single Vehicle

Road Traffic Collision Data

5-Mar-2009

No	Location	Severity	Date	Day	Time	Street Lighting	Road Surface	Weather	Pedestrian Direction	Factors	Involved
4	Road No A5047 Grid Ref 337868E 390706N A5047 EDGE LANE AT JUNCTION WITH E0 LAUREL ROAD LIVERPOOL, L07253/L07361	SLIGHT	18/03/2005	Fri	20:55	DRK STL	Dry	Fine		R.TURN	M/C
V1 TURNS R ACROSS PATH OF V2. COLLISION OCCURS.						Veh1, Taxi, E -> N Veh2, M/cycle>125, W -> E			Casualties 1 Vehicles 2		
Contributory Factors: 405											
5	Road No A5047 Grid Ref 337870E 390707N A5047 EDGE LANE AT JUNCTION WITH U LAUREL ROAD, LIVERPOOL, MERSEYSIDE, L07253/L07361	SLIGHT	13/09/2006	Wed	20:12	L STL	Dry	Fine			
V1 STAT AT ATS IS HIT IN THE REAR BY V2						Veh1, Car, W -> E Veh2, Car, W -> E			Casualties 1 Vehicles 2		
Contributory Factors: 107 308 509 107											
6	Road No A5047 Grid Ref 337870E 390707N A5047 EDGE LANE 50 METRES WEST OF BEECH STREET, LIVERPOOL, MERSEYSIDE, L07253/L07361	SERIOUS	15/06/2007	Fri	22:35	DRK STL	Wet/Damp	Rain	S	S.VEH	
PED CROSSING AGAINST LIGHTS ON P/CROSSING IS IN COLLISION WITH V1						Veh1, Car, E -> W			Casualties 1 Vehicles 1		
Contributory Factors: 802 804											

KEY Involved

PED Pedestrian
HGV Heavy Goods Vehicle
GV Goods Vehicle
M/C Motor Cycle
P/C Pedal Cycle
PSV Bus/Coach

Street Lighting

L Daylight
DRK Dark
NSL No Street Lights
STL Street Lights
USL Street Lights Unlit
STU Street Lights Unknown

FACTORS

+VE Positive Breath Test
R.TURN Right Turn Manoeuvre
O/TAKE Overtaking Manoeuvre
S.VEH Single Vehicle

Road Traffic Collision Data

5-Mar-2009

No	Location	Severity	Date	Day	Time	Street Lighting	Road Surface	Weather	Pedestrian Direction	Factors	Involved
7	Road No A5047 Grid Ref 337870E 390707N A5047 EDGE LANE AT JUNCTION WITH U LAUREL ROAD, LIVERPOOL, MERSEYSIDE L07253/L07361	SLIGHT	25/07/2008	Fri	07:30	L STL	Dry	Fine		R.TURN	
	V2 COLLIDED WITH R/N/S WHEEL ARCH OF V1 & FTS. Contributory Factors: 406						Veh1, Other M.veh, E -> W Veh2, Car, E -> W			Casualties 1 Vehicles 2	
8	Road No A5047 Grid Ref 337872E 390707N A5047 EDGE LANE AT JUNCTION WITH U LAUREL ROAD, LIVERPOOL, MERSEYSIDE, L07253/L07361	SERIOUS	03/06/2008	Tue	17:00	L STL	Dry	Fine		R.TURN	
	VEH'S 1 & 2 APPROACHING JUNC TO MAKE RIGHT TURN - V2 STOPS & V1 COLLIDES WITH IT'S REAR Contributory Factors: 308 408						Veh1, Car, E -> W Veh2, Car, E -> W			Casualties 4 Vehicles 2	
9	Road No A5047 Grid Ref 337963E 390731N EDGE LANE 95 MTRS EAST OF J/W LAUREL ROAD L 7, LIVERPOOL	SLIGHT	29/07/2004	Thu	15:05	L STL	Dry	Fine			
	V1 GOES INTO BACK OF V2 WHICH IS SHUNTED INTO V3. Contributory Factors: 16 26						Veh1, Car, W -> E Veh2, Car, W -> E Veh3, Car, W -> E			Casualties 1 Vehicles 3	

KEY Involved

PED Pedestrian
HGV Heavy Goods Vehicle
GV Goods Vehicle
M/C Motor Cycle
P/C Pedal Cycle
PSV Bus/Coach

Street Lighting

L Daylight
DRK Dark
NSL No Street Lights
STL Street Lights
USL Street Lights Unlit
STU Street Lights Unknown

FACTORS

+VE Positive Breath Test
R.TURN Right Turn Manoeuvre
O/TAKE Overtaking Manoeuvre
S.VEH Single Vehicle

Road Traffic Collision Data

5-Mar-2009

No	Location	Severity	Date	Day	Time	Street Lighting	Road Surface	Weather	Pedestrian Direction	Factors	Involved
10	Road No A5047 Grid Ref 338014E 390737N EDGE LANE/SOUTH BANK ROAD L 7, LIVERPOOL	SLIGHT	29/09/2003	Mon	07:03	L STU	Wet/Damp	Rain		R.TURN	
V1 TURNING RGT, CROSSING PATH OF V2, FRONT END COLLISION OCCURES CAUSING INJURY. Contributory Factors: 19									Liverpool		
									Veh1, Car, N -> S Veh2, Car, E -> W		
									Casualties 1 Vehicles 2		
11	Road No A5047 Grid Ref 338096E 390751N EDGE LANE 58MTRS WST FROM THISTLEWOOD ROAD L 7, LIVERPOOL	SLIGHT	24/10/2003	Fri	11:50	L STL	Dry	Fine			
V2 STATIONARY BEHIND STATIONARY V3, TRAVELLING V1 COLLIDES INTO REAR OF V2 PUSHING IT INTO V3. Contributory Factors: 29									Liverpool		
									Veh1, Car, E -> W Veh2, Car, E -> W Veh3, Car, E -> W		
									Casualties 2 Vehicles 3		
12	Road No A5047 Grid Ref 338099E 390752N EDGE LANE OPPOSIE ALFORD STREET L 7, LIVERPOOL	SLIGHT	02/05/2003	Fri	20:05	L STL	Wet/Damp	Rain			
VEH 1 COLLIDES INTO REAR OF VEH 2 Contributory Factors: 84 27									Liverpool		
									Veh1, Car, E -> W Veh2, Car, E -> W		
									Casualties 1 Vehicles 2		

KEY Involved

PED Pedestrian
HGV Heavy Goods Vehicle
GV Goods Vehicle
M/C Motor Cycle
P/C Pedal Cycle
PSV Bus/Coach

Street Lighting

L Daylight
DRK Dark
NSL No Street Lights
STL Street Lights
USL Street Lights Unlit
STU Street Lights Unknown

FACTORS

+VE Positive Breath Test
R.TURN Right Turn Manoeuvre
O/TAKE Overtaking Manoeuvre
S.VEH Single Vehicle

Road Traffic Collision Data

5-Mar-2009

No	Location	Severity	Date	Day	Time	Street Lighting	Road Surface	Weather	Pedestrian Direction	Factors	Involved
13	Road No A5047 Grid Ref 338123E 390756N EDGE LANE 30 MTRS THISTLEWOOD ROAD L 7, LIVERPOOL	SLIGHT	30/10/2003	Thu	11:25	L STL	Dry	Fine			
	V1 COLLIDES WITH REAR OF V2 V3 RUNS INTO REAR OF V1 & V1 FTS Contributory Factors: 29										Casualties 1 Vehicles 3
	Veh1, Car, E -> W Veh2, Car, E -> W Veh3, Car, E -> W										
14	Road No A5047 Grid Ref 338212E 390770N A5047 EDGE LANE 45 METRES WEST OF MILTON ROAD, LIVERPOOL, MERSEYSIDE, L07258/L07419	SERIOUS	10/12/2005	Sat	01:19	DRK STL	Wet/Damp	Rain		S.VEH	
	V1 LEAVES C/WAY N/SIDE & COLLIDES WITH L/POST & BUS STOP Contributory Factors: 501 409 410										Casualties 2 Vehicles 1
	Veh1, Car, E -> W										
15	Road No A5047 Grid Ref 338238E 390782N EDGE LANE/WEST BANK ROAD L 7, LIVERPOOL	SLIGHT	27/11/2003	Thu	12:05	L STU	Dry	Unknown			P/C
	V1 WEAVING BETWEEN LINE OF MOVING TRAFFIC & COLLIDED INTO REAR OF V2, SERIOUS INJURY CAUSED TO RIDER OF V1. Contributory Factors: 29										Casualties 1 Vehicles 2
	Veh1, Pedal Cycle, W -> E Veh2, Car, W -> E										

KEY Involved

PED Pedestrian
HGV Heavy Goods Vehicle
GV Goods Vehicle
M/C Motor Cycle
P/C Pedal Cycle
PSV Bus/Coach

Street Lighting

L Daylight
DRK Dark
NSL No Street Lights
STL Street Lights
USL Street Lights Unlit
STU Street Lights Unknown

FACTORS

+VE Positive Breath Test
R.TURN Right Turn Manoeuvre
O/TAKE Overtaking Manoeuvre
S.VEH Single Vehicle

Road Traffic Collision Data

5-Mar-2009

No	Location	Severity	Date	Day	Time	Street Lighting	Road Surface	Weather	Pedestrian Direction	Factors	Involved
16	Road No A5047 Grid Ref 338238E 390782N EDGE LANE/WEST BANK ROAD L 7, LIVERPOOL	SLIGHT	19/02/2004	Thu	07:30	L STL	Dry	Fine		S.VEH	
	V1 ON STRAIGHT SECTION OF ROAD LOSES CONTROL & STRIKES TREE Contributory Factors: 01 23										Casualties 1 Vehicles 1
17	Road No A5047 Grid Ref 338257E 390783N EDGE LANE/WEST BANK ROAD L 7, LIVERPOOL	SLIGHT	07/02/2003	Fri	02:25	DRK STL	Dry	Fine		S.VEH	
	VEH 1 MOUNTS N/S PAVEMENT AND COLLIDES WITH METAL RAILING VEH 1 ABANDONED AT SCENE Contributory Factors: 29										Casualties 1 Vehicles 1
18	Road No A5047 Grid Ref 338260E 390775N EDGE LANE J/W MILTON ROAD L 7, LIVERPOOL	SLIGHT	14/07/2004	Wed	13:00	L STL	Dry	Fine			
	V2 CHANGES LANE TO LEFT AND COLLIDES WITH V1 (AMBULANCE). Contributory Factors: 05 06 14 26										Casualties 1 Vehicles 2

KEY Involved

PED Pedestrian
 HGV Heavy Goods Vehicle
 GV Goods Vehicle
 M/C Motor Cycle
 P/C Pedal Cycle
 PSV Bus/Coach

Street Lighting

L Daylight
 DRK Dark
 NSL No Street Lights
 STL Street Lights
 USL Street Lights Unlit
 STU Street Lights Unknown

FACTORS

+VE Positive Breath Test
 R.TURN Right Turn Manoeuvre
 O/TAKE Overtaking Manoeuvre
 S.VEH Single Vehicle

Road Traffic Collision Data

5-Mar-2009

No	Location	Severity	Date	Day	Time	Street Lighting	Road Surface	Weather	Pedestrian Direction	Factors	Involved
19	Road No A5047 Grid Ref 338299E 390785N EDGE LANE/LOMOND ROAD L 7, LIVERPOOL	SLIGHT	17/03/2003	Mon	16:10	L STL	Dry	Fine			
	POLICE V5 STAT TALKING TO DRIVER OF STAT V1 VEH'S 3 & 4 STOP BEHIND POLICE VEH V2 FTS IN TIME & COLLIDES WITH THE REAR OF V3 WHICH IS SHUNTED INTO V4 WHICH THEN SHUNTS INTO V5 Contributory Factors: 16 27 52									Liverpool	
	Veh1, Car, W -> E Veh2, Car, W -> E Veh3, Car, W -> E Veh4, Car, W -> E Veh5, Car, W -> E									Casualties 4 Vehicles 5	
20	Road No A5047 Grid Ref 338300E 390777N EDGE LANE 35MTRS EST FROM MILTON ROAD L 7, LIVERPOOL	SLIGHT	13/06/2003	Fri	20:50	L STL	Dry	Fine		S.VEH	
	V1 LOSES CONTROL ON MAIN RD & COLLIDES WITH RAILING ON P/MENT. Contributory Factors: 02 16 23									Liverpool	
	Veh1, Car, E -> W									Casualties 1 Vehicles 1	
21	Road No A5047 Grid Ref 338305E 390787N EDGE LANE/LOMOND ROAD L 7, LIVERPOOL	SERIOUS	12/04/2003	Sat	06:55	L STL	Dry	Fine			
	VEH 1 PULLS OUT INTO PATH OF VEH 2 Contributory Factors: 14									Liverpool	
	Veh1, Car, N -> E Veh2, Car, E -> W									Casualties 2 Vehicles 2	

KEY Involved

PED Pedestrian
HGV Heavy Goods Vehicle
GV Goods Vehicle
M/C Motor Cycle
P/C Pedal Cycle
PSV Bus/Coach

Street Lighting

L Daylight
DRK Dark
NSL No Street Lights
STL Street Lights
USL Street Lights Unlit
STU Street Lights Unknown

FACTORS

+VE Positive Breath Test
R.TURN Right Turn Manoeuvre
O/TAKE Overtaking Manoeuvre
S.VEH Single Vehicle

Road Traffic Collision Data

5-Mar-2009

No	Location	Severity	Date	Day	Time	Street Lighting	Road Surface	Weather	Pedestrian Direction	Factors	Involved
22	Road No A5047 Grid Ref 338386E 390787N A5047 EDGE LANE AT JUNCTION WITH UC BINNS ROAD LIVERPOOL, L07253/L07125	SLIGHT	11/01/2005	Tue	17:22	DRK STL	Dry	Fine			
	V2 MOVES FROM O/S TO N/S LANE +COLLIDES WITH REAR OF V1. V1 BRAKES. V2 COLLIDES WITH REAR AGAIN. V2 LEAVES SCENE. Contributory Factors: 601								Liverpool		
	Veh1, Car, W -> E Veh2, Car, W -> E								Casualties 1 Vehicles 2		

KEY Involved

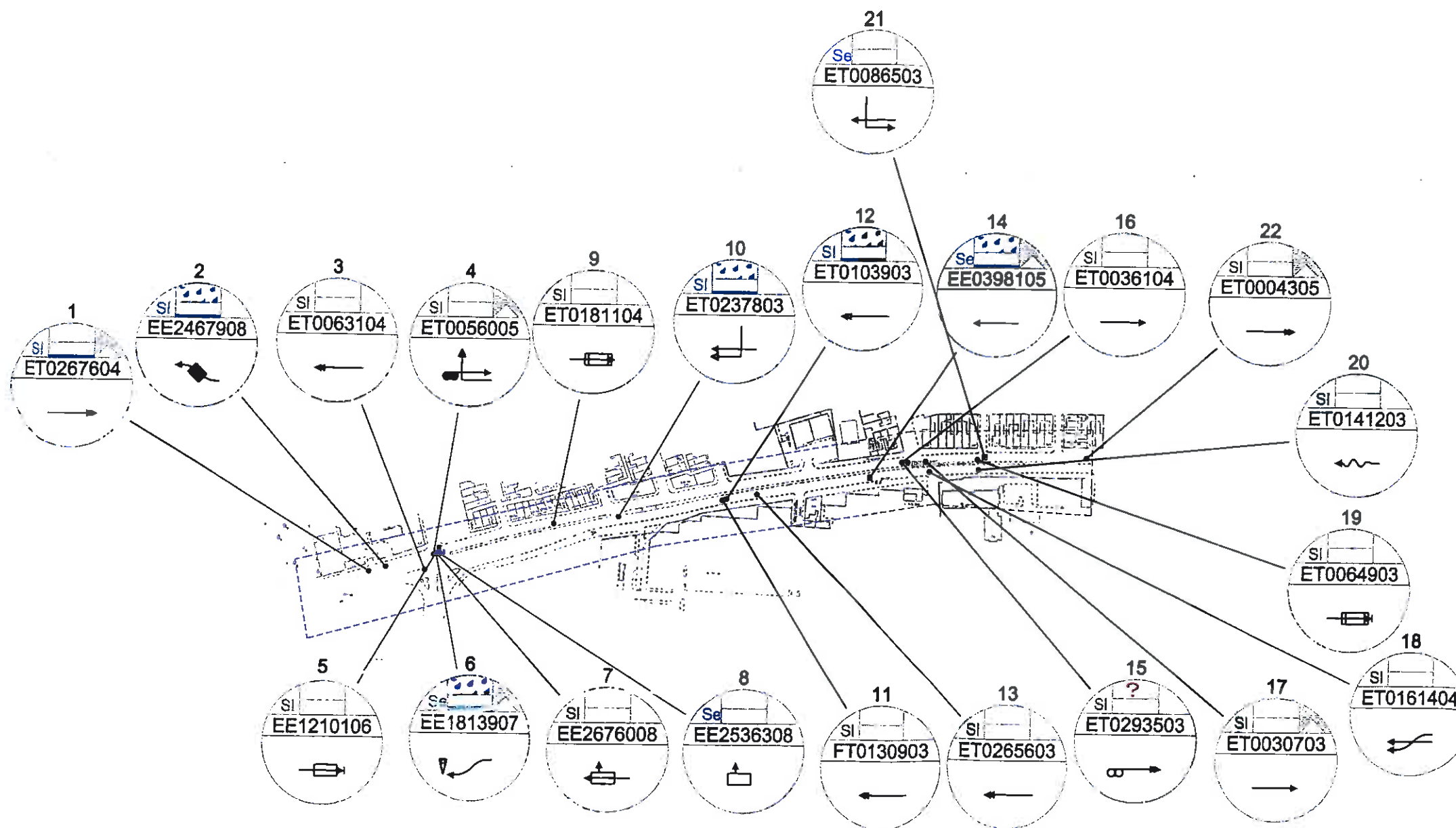
PED Pedestrian
 HGV Heavy Goods Vehicle
 GV Goods Vehicle
 M/C Motor Cycle
 P/C Pedal Cycle
 PSV Bus/Coach

Street Lighting

L Daylight
 DRK Dark
 NSL No Street Lights
 STL Street Lights
 USL Street Lights Unlit
 STU Street Lights Unknown

FACTORS

+VE Positive Breath Test
 R.TURN Right Turn Manoeuvre
 O/TAKE Overtaking Manoeuvre
 S.VEH Single Vehicle



This map is reproduced from (or based upon) Ordnance Survey material with the permission of Ordnance Survey on behalf of the controller of Her Majesty's Stationery Office © Crown copyright. Unauthorised reproduction infringes crown copyright and may lead to prosecution or civil proceedings. The City of Liverpool, 100018351, 2009.

NOTES

This Drawing is an instrument of service and shall remain the property of 2020 Liverpool / Mouchel. It may not be reproduced or copied in any form. It shall not be used for the construction, enlargement or alteration of a building or area other than the said project without the authorisation of the issuing office.

Contractors shall verify and be responsible for all dimensions and conditions and shall report any discrepancies to the issuing office before proceeding with any work. Drawings shall not be scaled.

REVISION HISTORY



West House, Mercury Court, Tithebarn Street,
Liverpool L2 2QP
Tel: 0151-237 2020 Fax: 0151-237 4000
www.2020liverpool.co.uk



Mouchel working in Partnership with Liverpool City Council

PROJECT TITLE

Accident Data Request
Sanderson Associates
Edge Lane, Liverpool, L7

DRAWING INFORMATION

01/12/2002 to 30/11/2008
Laurel Road to Binns Road

Survey By	N/A	Survey Date	00/00/0000
Design By	N/A	Design Date	00/00/0000
Drawn By	DJK	Creation Date	March 2009
Checked By	NOBODY	Checked Date	00/00/0000
Approv'd By	NOBODY	Approv'd Date	00/00/0000

Drawing Status	PRELIMINARY	Drawing Scale	AS SHOWN
Drawing Number		Revision	

File Name	
TCSU Site Ref	N/A
BES Ref	N/A
A3 395 x 272mm	Printed on 5-Mar-09 by Kirkwood, David