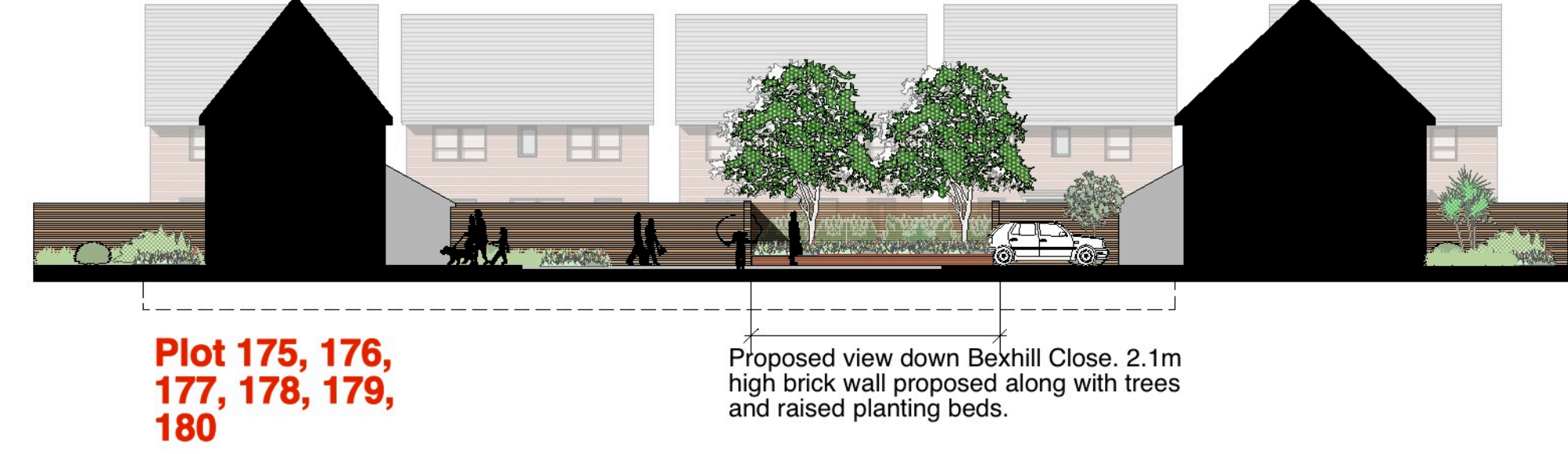


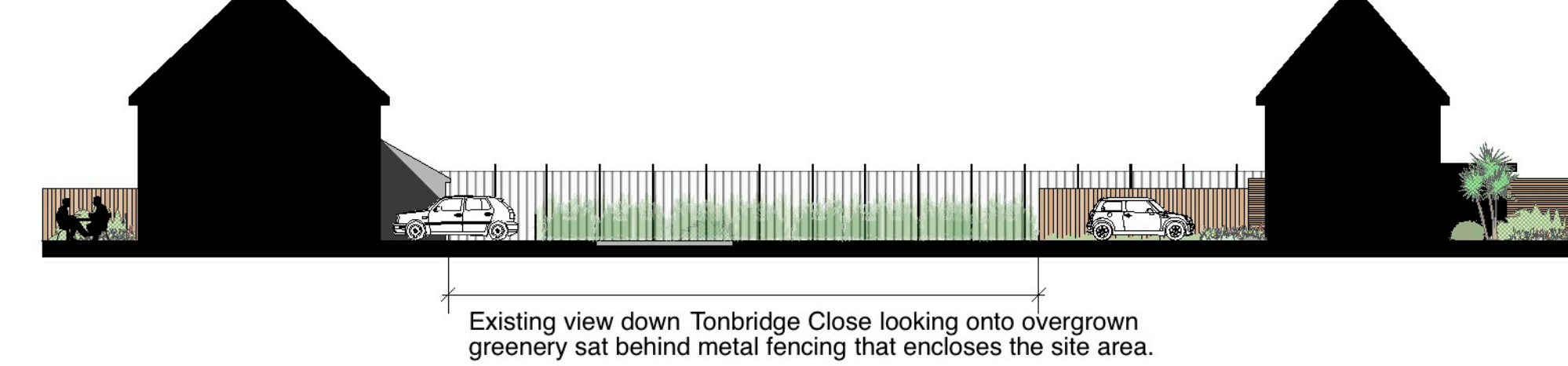
Boundary Sectional Elevation AA - Existing



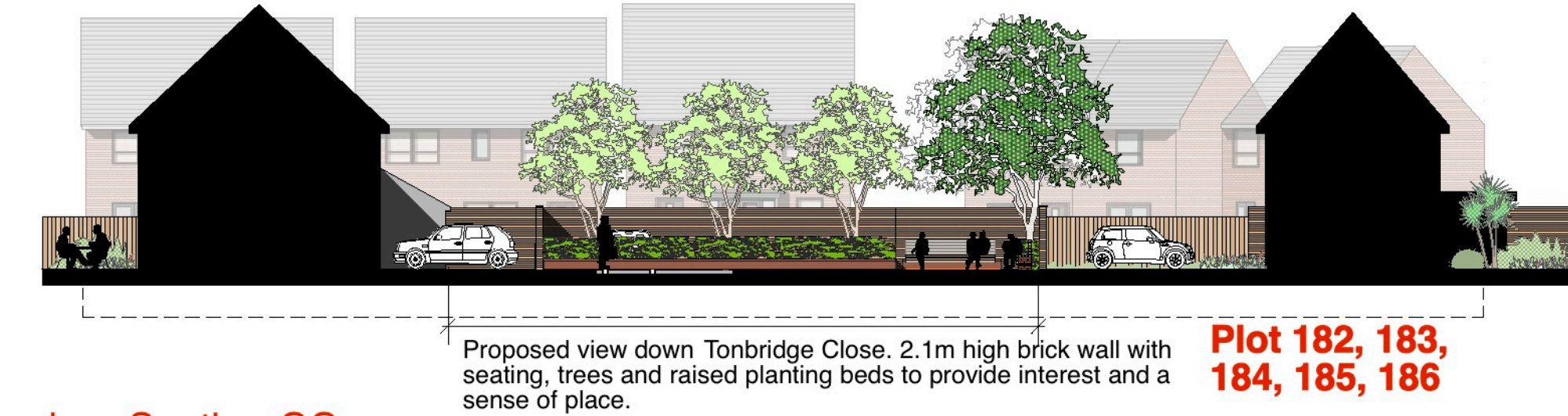
Boundary Sectional Elevation AA - Proposed



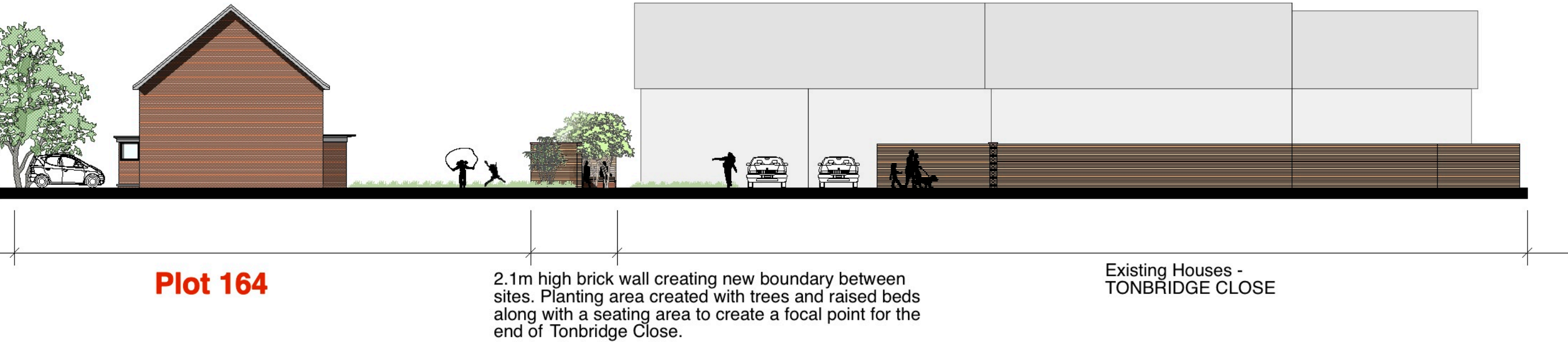
Boundary Sectional Elevation BB - Existing



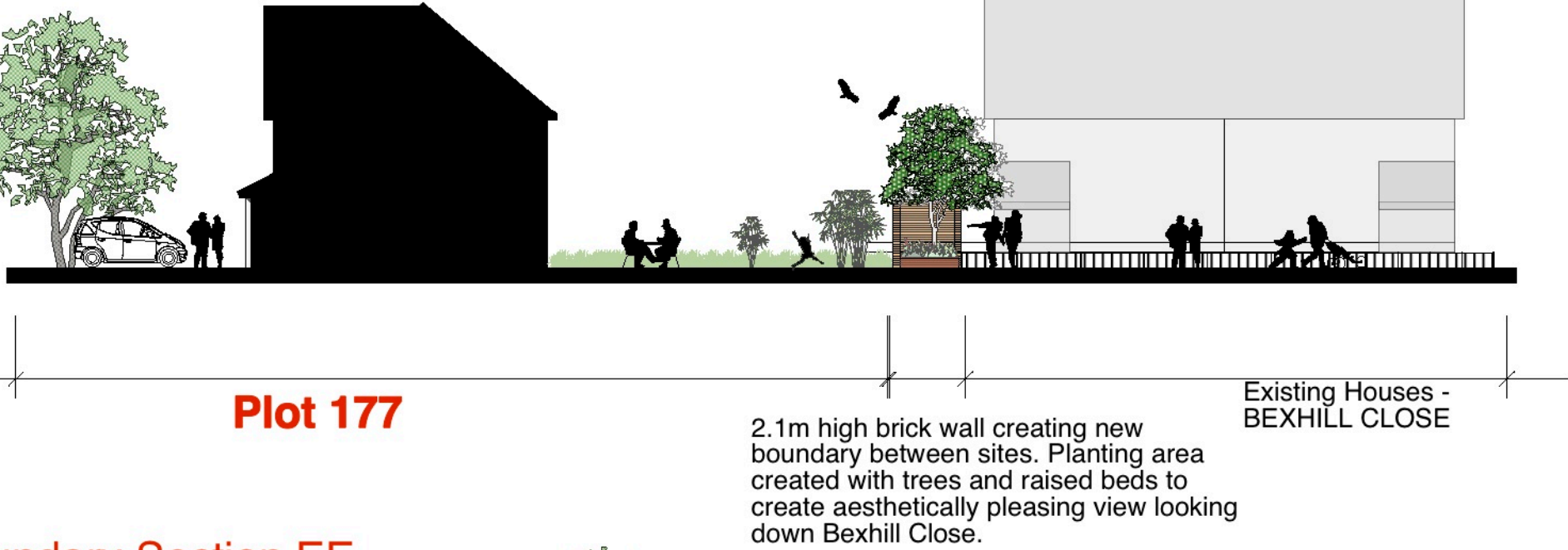
Boundary Sectional Elevation BB - Proposed



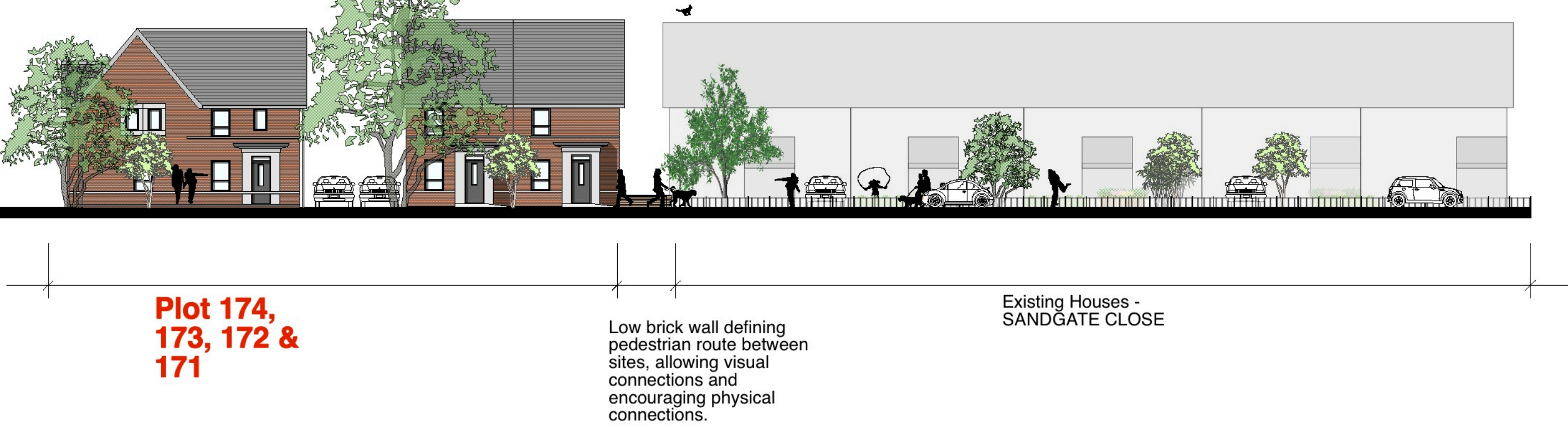
Boundary Section CC



Boundary Section DD



Boundary Section EE



Boundary Section FF

