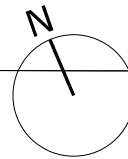
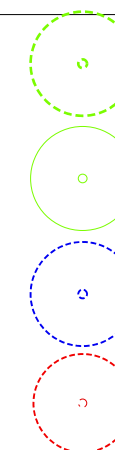
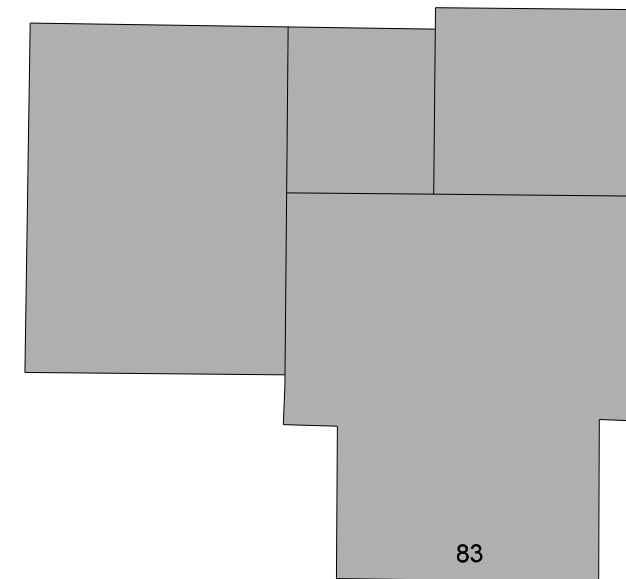


CROMPTONS LANE



Area:  
 ground floor area = 531sqm  
 first floor area = 524sqm  
 second floor area = 460sqm  
 Total proposed floor area (excluding carpark) =  
 1515sqm/16301sqft

Previously consulted area 1591sqm



- proposed tree to be removed
- canopy of tree
- root protection radius
- proposed new planting of trees
- internal ground area of revised proposal 531m2 (excludes ramp)
- internal ground area of previous approved scheme 578m2  
07F/2952 - approved 11.06.2008
- outline of proposed 2nd floor plan

Rev a - 08.02.2013 - nb - 2nd floor plan outline indicated, area reduced

**PLANNING**  
 Project Title THE JUNCTION OF CROMPTONS LANE,  
 CALDERSTONES ROAD & MENLOVE AVENUE

Drawing Title  
**Ground Floor Plan**

Client  
**Schemeglobal**

Drawn By  
 NS Date  
 September 2012

Scale  
 1:200 @ A3

Project No.  
 Li81:520

Drawing No.  
**p\_02\_200\_a**

