GENERAL NOTE

DO NOT SCALE FROM THIS DRAWING

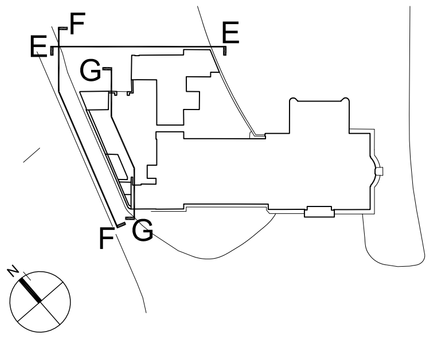

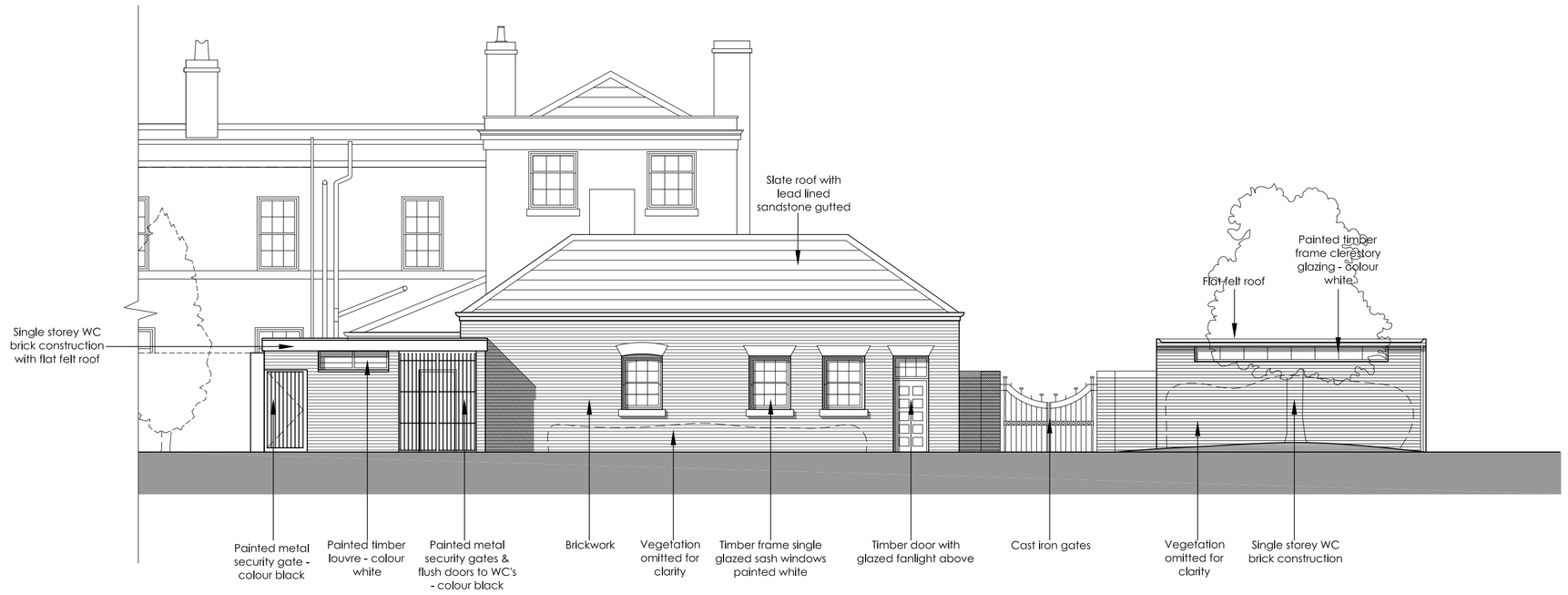

ELEVATION E,E

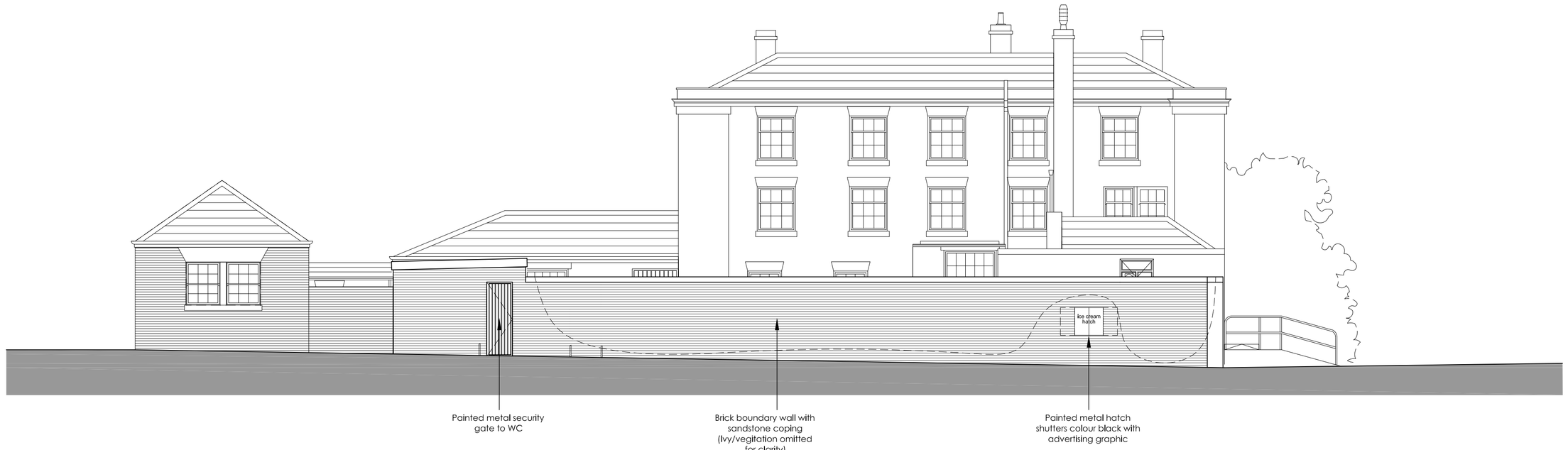

NORTH WEST BOUNDARY ELEVATION
(SIDE TO ACCESS ROAD)
ELEVATION F,F

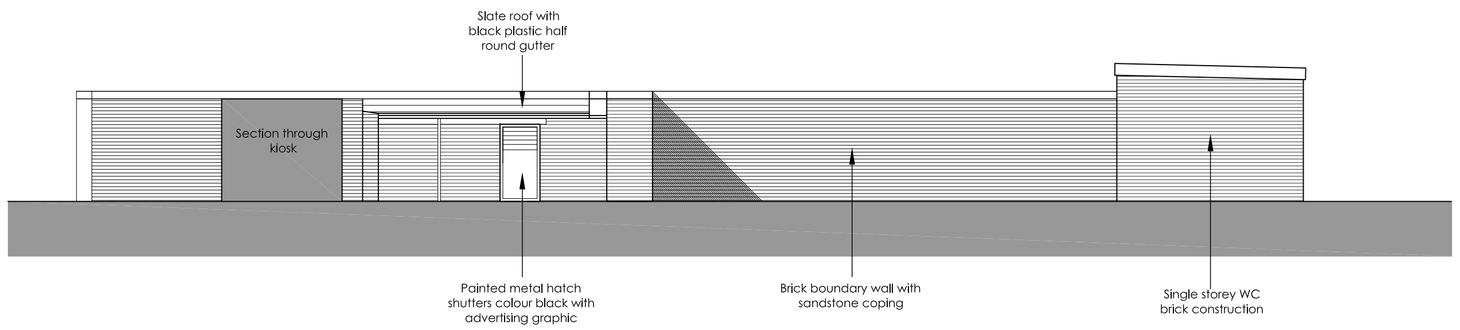

ELEVATION G,G

REVISIONS

Rev.	Description	Date	By	Chk'd
-	-	-	-	-

© This drawing is the property of Cass Associates and the information can only be reproduced with their prior permission

Cass associates
architecture
masterplanning
planning
landscape
ecology
Studio 104 The Tea Factory
82 Wood Street
Liverpool L1 4DQ
T +44 (0)151 707 0110
F +44 (0)151 707 0332
E ai@cassassociates.co.uk
W cassassociates.co.uk

client
The Reader Organisation
project
Calderstones Mansion House

purpose
PLANNING

drawing title
Elevations E,E & F,F & G,G
As Existing

scale @ A1 1:100
date 01/12/14
drn AW chk'd RR

1165-708

Original paper size (A1) 841x 594mm