



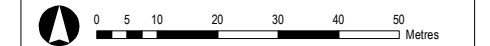
- This drawing is copyright
- Do not scale dimensions from this drawing
- This drawing is to be read in conjunction with all other relevant drawings
- All discrepancies on this drawing are to be reported to the architect
- Do not modify any element of this drawing
- Use drawing only for purpose(s) issued




### Legend

-  Application Boundary (0.24 ha)  
 Other Land in Applicants Ownership

This map is reproduced from Ordnance Survey material with the permission of Ordnance Survey on behalf of the Controller of Her Majesty's Stationery Office © Crown copyright. Unauthorised reproduction infringes Crown copyright and may lead to prosecution or civil proceedings. LIG0358 2015.

[illegible]

Client / Contractor  
LIVERPOOL MUTUAL HOMES



Project  
LIVERPOOL MUTUAL HOMES

Drawing Title	Planning Application - Rose Street
---------------	------------------------------------

Job Number 5898	Drawing Originated Date 09/03/15	PAS 1192 Status Code -
Scale@A3 1:1,250	Purpose Planning	

Drawing Number	Revision
5898 S19 SP(90)01	-