

6. Verified Viewpoints





50mm View from above Subway entrance, St. Georges Plateau



Preserve Views of
St. Lukes Church

Massing Restrictions



Massing as discussed at pre-app December 2015



Proposed Massing in Context inc approved 40m (13 Storey) development on the site of the former Rapid DIY building, Renshaw Street



Location Map - Renshaw Street




50mm View from Renshaw Street pedestrian crossing island




Preserve Views of
St. Luke's Church

Massing Restrictions



Massing as discussed at pre-app December 2015



Proposed Massing in Context inc approved 40m (13 Storey) development on the site of the former Rapid DIY building, Renshaw Street



Location Map - Renshaw Street



50mm View from Renshaw Street bus stop



Massing Restrictions



Massing as discussed at pre-app December 2015



Proposed Massing in Context



Location Map - Renshaw Street



50mm View from the corner of Renshaw Street and Berry Street



Massing Restrictions



Massing as discussed at pre-app December 2015



Proposed Massing in Context inc approved 40m (13 Storey) development on the site of the former Rapid DIY building, Renshaw Street




Location Map - Renshaw Street



50mm View from the corner of Renshaw Street and Berry Street



Massing Restrictions



Massing as discussed at pre-app December 2015



Proposed Massing in Context inc approved 40m (13 Storey) development on the site of the former Rapid DIY building, Renshaw Street



Location Map - Renshaw Street



Previous Massing Proposal within Wider Context



Updated Massing Proposal within Wider Context - mass of scheme directly comparable to car park to rear of site.

