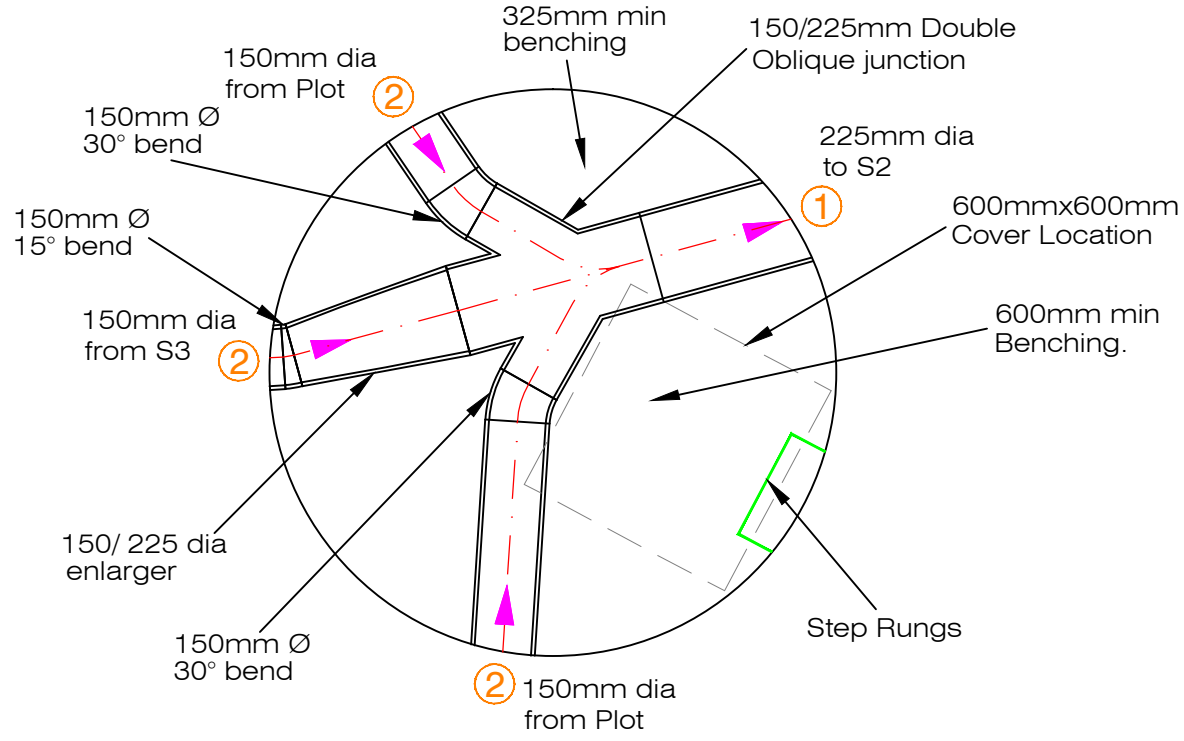
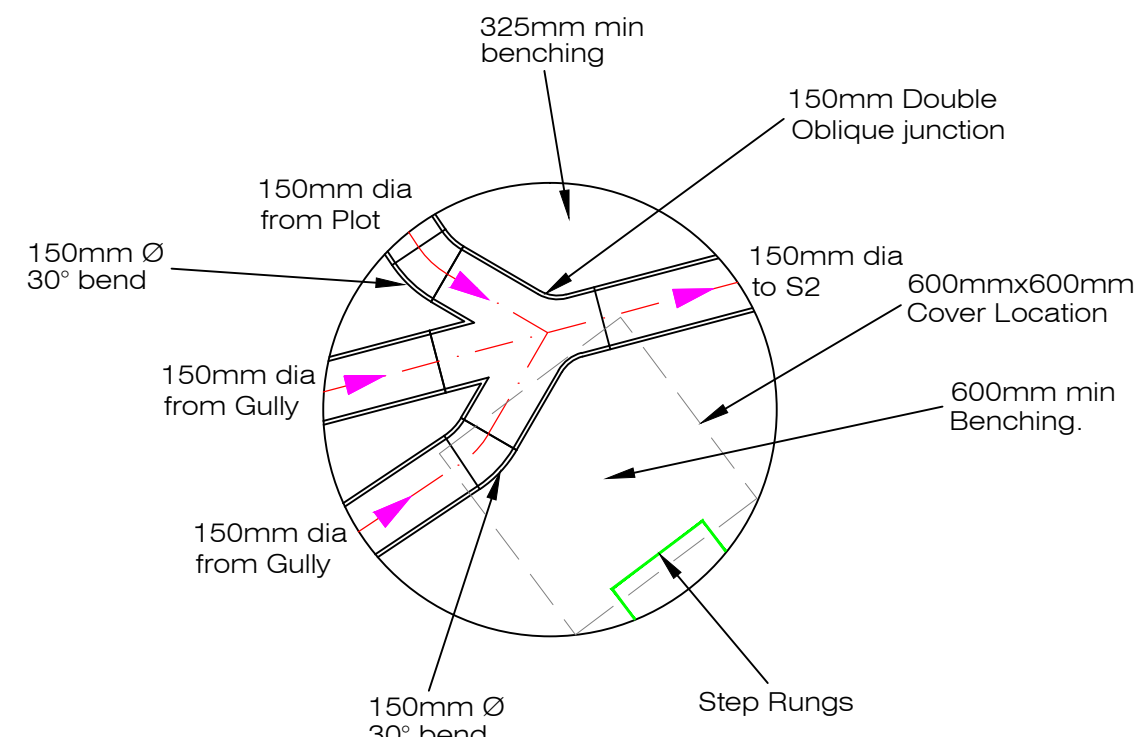


Manhole No.	S2
Coordinates	342533.201 E 387556.677 N
Cover Level	43.306
Inverts	1 41.520 2 41.595
Pipe Diameters	1 225 2 150
Manhole Size	1200
Cover	Class D400 150mm depth BS EN 124
MH Type	1
MH Depth	1.786
MH Depth C.L. / Soffit of Outlet Pipe	1.561

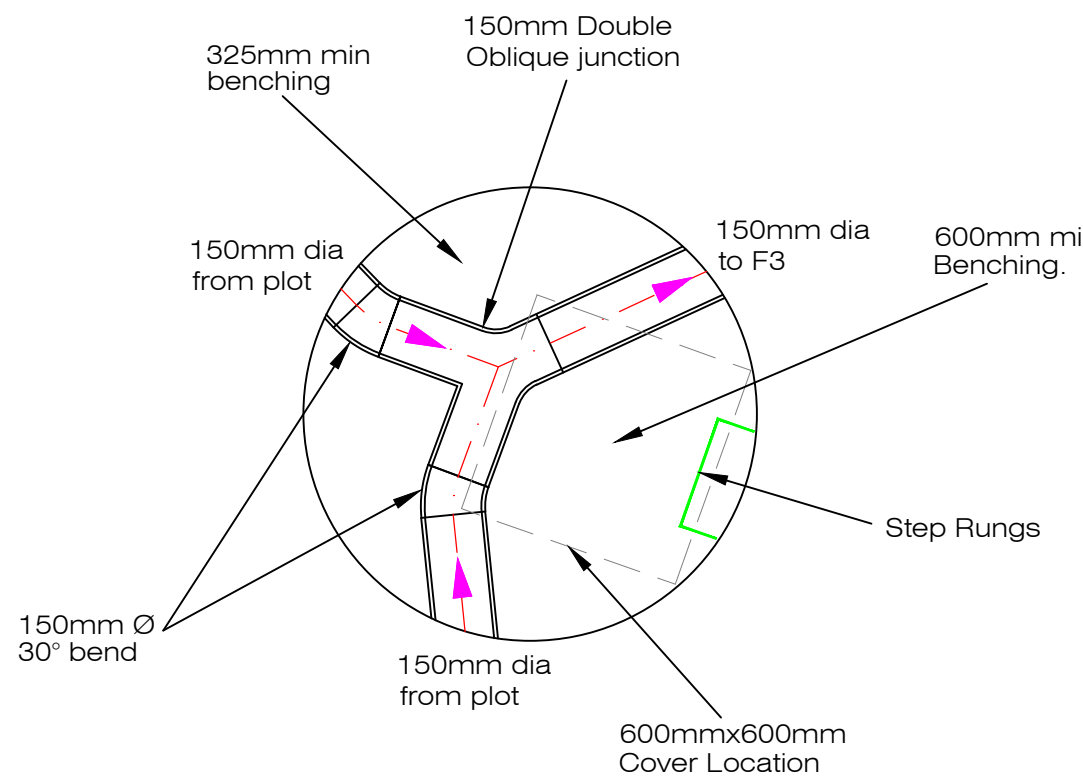


Manhole No.	S3
Coordinates	342484.440 E 387543.638 N
Cover Level	46.922
Inverts	45.200
Pipe Diameters	150
Manhole Size	1200
Cover	Class D400 150mm depth BS EN 124
MH Type	1
MH Depth	1.722
MH Depth C.L. / Soffit of Outlet Pipe	1.572



SURFACE WATER MANHOLES

Manhole No.	F4
Coordinates	342534.159 E 387559.051 N
Cover Level	43.167
Inverts	40.643
Pipe Diameters	150
Manhole Size	1200
Cover	Class D400 150mm depth BS EN 124
MH Type	1
MH Depth	2.524
MH Depth C.L. / Soffit of Outlet Pipe	2.374



FOUL WATER MANHOLES

NOTES

1. All works shall be in accordance with Sewers for Adoption 6th Edition and United Utilities Standard Details and Guidelines.

2. Step Rungs shall be used at 300mm Centres.

3. Manholes shall be to Standard Detail STND/01/001. Ladders, Safety chains and Handrailing shall be to Standard Detail STND/01/002. Back-drops shall be to Standard Detail STND/01/003.

4. Co-ordinates are to the Pipe centre-line, not the centre of Manhole.

5. 150mm min concrete surround required for all adopted Manholes.

6. Rocker pipes shall be provided in accordance with United Utilities Standard Details.

REVISIONS			
REV.	DATE	INT.	DETAILS
A	SEPT 18	RDE	MH sheets amended.

North Point

Quality Ass.

UKAS 005
Quality
Assurance
ISO 9001:2008
SGS Certificate
GB0254539

Project

Acrefield Road
Woolton

Client

Macbryde Homes

Title

S.W & Foul
Manhole Schedule

Original Size

A1

Copyright Acknowledgement

Ordnance Survey ©
© Crown Copyright.
All rights reserved.
Licence No. AL100017966.

Drawn

DP

Date

June 15

Checked By

SP

Scale

1:20

Ironside Farrar

Environmental Planners
Engineers
Architects
Design

3 Worsley Court MANCHESTER M28 3NJ
Tel. 0161 703 8801 Fax 0161 703 8279
manchester@ironsidefarrar.com

EDINBURGH BELLSHILL

Drawing No.

30118/6

Revision

A