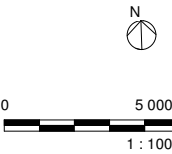




(FOR LOCAL AUTHORITY USE)	QR Code





General Notes

1. DO NOT SCALE FROM THIS DRAWING
2. ALL DIMENSIONS ARE IN MILLIMETRES AND LEVELS IN METERS UNLESS STATED OTHERWISE
3. ALL DIMENSIONS TO BE VERIFIED ON SITE AND APPROVED BY THE ENGINEER
THIS DRAWING SHOULD BE READ IN CONJUNCTION WITH OTHER RELEVANT ARCHITECTURAL, STRUCTURAL, MECHANICAL AND ELECTRICAL DRAWINGS AND ALL RELEVANT SECTIONS OF THE SPECIFICATIONS.
4. ANY DISCREPANCIES FROM THE INFORMATION REPRESENTED HERE ARE TO BE REPORTED TO THE CLD BEFORE CONSTRUCTION.

No	Description			
SAFETY, HEALTH AND ENVIRONMENT INFORMATION				
Brief details on the identified hazard symbol referencing the unusual residual hazards / risks are listed above.				
P05	S2 FOR INFORMATION	DP	MC	17/08/2020
P04	S2 FOR INFORMATION	DP	MC	31/07/2020
P03	S2 FOR INFORMATION	DP	MC	21/07/2020
P02	S2 FOR INFORMATION	DP	MC	09/09/2020
P01	S2 FOR INFORMATION	DP	PG	10/06/2020
Rev	Description	Apvr	Chkd	Date

Rev	Description	Apvr	Chk'd	Date
Client				
				

Project Manager	Planning Consultant
	

Main Contractor


Design Consultant


Structural / MEP / Infrastructure


Project Title
THE PEOPLE'S PROJECT
Drawing Title
PLANNING ADDENDUM PUBLIC REALM VISUALISATIONS EXTERNAL - NORTH EAST - DAY



Checked	Drawn	Designed
MC	TH	PATTERN DESIGN
Purpose of Issue		
FOR REVIEW AND COMMENTS		
Model File Ref.		
BMD01-PAT-ZZ-ZZ-M3-A-10		
Drawing No		
BMD01-PAT-ZZ-ZZ-VS-A-009001		
Scale A3	Status	Revision No
NTS (Not to Scale)	S2	P05