




[illegible][illegible]

DESCRIPTION

	APPLICATION BOUNDARY		SHARED PEDESTRIAN AND SERVING AREA
	DEVELOPMENT PLOT		ADAPTED HIGHWAY
	PEDESTRIAN ZONE		
	SHARED SURFACE / CROSSING ZONE		

NOTE: ALL DIMENSIONS REFER TO A MINIMUM WIDTH TO BE MAINTAINED BETWEEN PLOTS

0 25m

NOTE: ALL DIMENSIONS REFER TO A MINIMUM WIDTH TO BE MAINTAINED BETWEEN PLOTS



Allies and Morrison  
85 Southwark Street  
London SE1 0HX  
020 7921 0100  
020 7921 0101  
info@alliesandmorrison.com  
A&M JOB NO: 16161

PALL MALL EXCHANGE  
PARAMETER PLAN 4  
PUBLIC REALM  
16161\_07\_P\_004

SCALE 1:500@A1 1:1000@A3