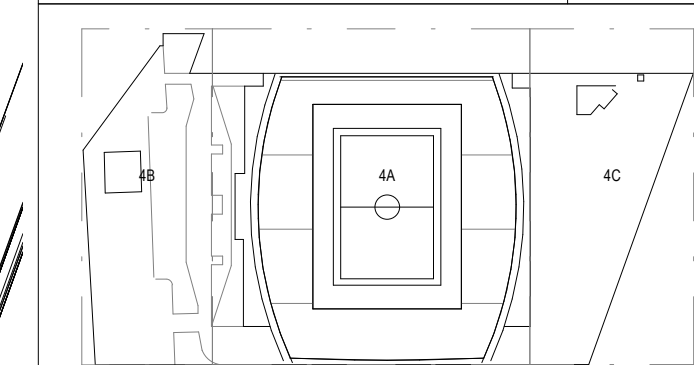


(FOR LOCAL AUTHORITY USE)

QR Code














0 25 000
1 : 500

General Notes

1. DO NOT SCALE FROM THIS DRAWING
2. ALL DIMENSIONS ARE IN MILLIMETRES AND LEVELS IN METERS UNLESS STATED OTHERWISE.
3. ALL DIMENSIONS TO BE VERIFIED ON SITE AND APPROVED BY THE ENGINEER.
THIS DRAWING SHOULD BE READ IN CONJUNCTION WITH OTHER RELEVANT ARCHITECTURAL, STRUCTURAL, MECHANICAL AND ELECTRICAL DRAWINGS AND ALL RELEVANT SECTIONS OF THE SPECIFICATIONS.
4. ANY DISCREPANCIES FROM THE INFORMATION REPRESENTED HERE ARE TO BE REPORTED TO THE CLD BEFORE CONSTRUCTION.

LEGEND :

-  SITE BOUNDARY
-  OWNERSHIP BOUNDARY
-  EMERGENCY CIRCULATION
(FIRE, POLICE AND AMBULANCE)
-  OUTSIDE BROADCAST CIRCULATION
-  COACH CIRCULATION
TEAM COACH ON MATCH DAYS WILL BE
EXEMPTED THROUGH THE SITE AND
MAY ACCESS AND EXIT THROUGH
EITHER OF THE REGENT ROAD GATES.
-  DELIVERIES CIRCULATION
-  PRIVATE VEHICLES CIRCULATION
PRIVATE VEHICLES ON MATCH DAYS MAY
EXIT THROUGH THE NORTH EAST GATE,
BASED ON THE CLUB'S MATCH
CIRCULATION MANAGEMENT STRATEGY.
-  REFUSE CIRCULATION
-  GROWLIGHTS
-  SINGLE DIRECTION
-  MULTIPLE DIRECTION

No	Description						
SAFETY, HEALTH AND ENVIRONMENT INFORMATION							
Brief details on the identified hazard symbol referencing the unusual residual hazards / risks are listed above.							
P04	S2 FOR INFORMATION	DP	PG	09/10			
P03	S2 FOR INFORMATION	DP	PG	14/08			
P02	S2 FOR INFORMATION	DP	PG	08/07			
P01	S2 FOR INFORMATION	DP	PG	10/06			
Rev	Description	Apr	Chk'd	Da			

Client



Project Manager

	Planning Consultant
--	---------------------



Main Contractor



Design Consultant



Structural / MEP / Infrastructure

BURO HAPPOLD

Project Title

THE PEOPLE'S PROJECT

Drawing Title

**PLANNING ADDENDUM
PUBLIC REALM
SITE ACCESS PLAN
PROPOSED SITE VEHICULAR ACCESS
PLAN**

<u>Checked</u>	<u>Drawn</u>	<u>Designed</u>
PG	IG	PATTERN DESIGN

	<u>Purpose of Issue</u>

FOR INFORMATION

Model File Ref:
BA1001-BA1005-BA1006

BMD01-PAT-ZZ-ZZ-M3-A-10Planning&Sites&Grids

Drawing No.

BMD01-PAT-S0-ZZ-DR-A-000021

Scale A0 (841x1189)	Stat
---------------------	------

	Stat
--	------

Revised