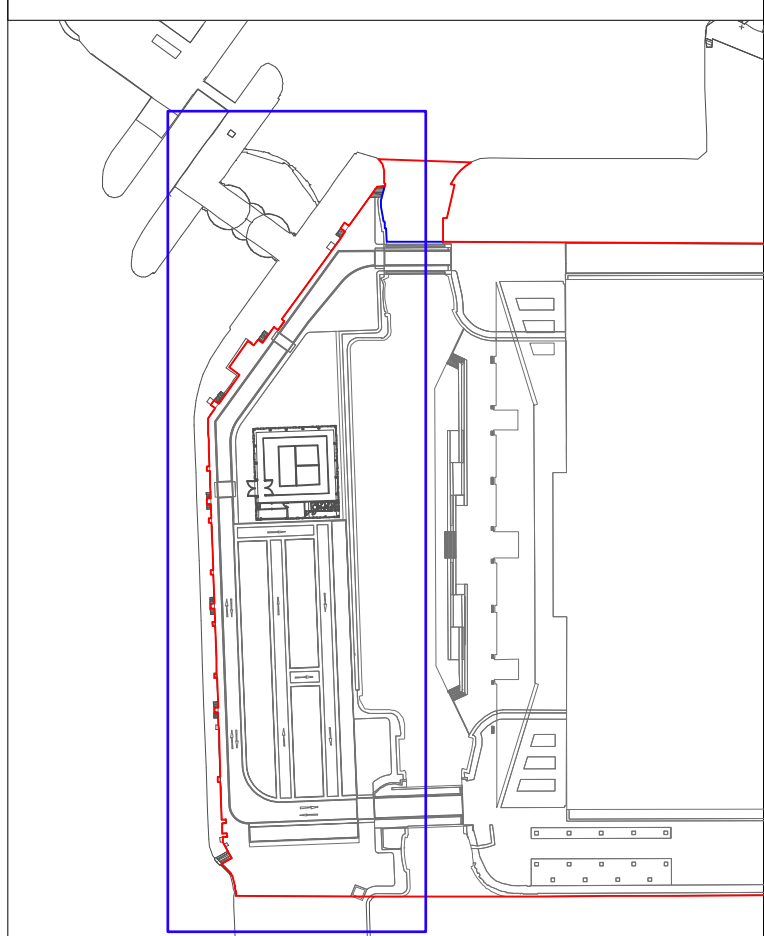
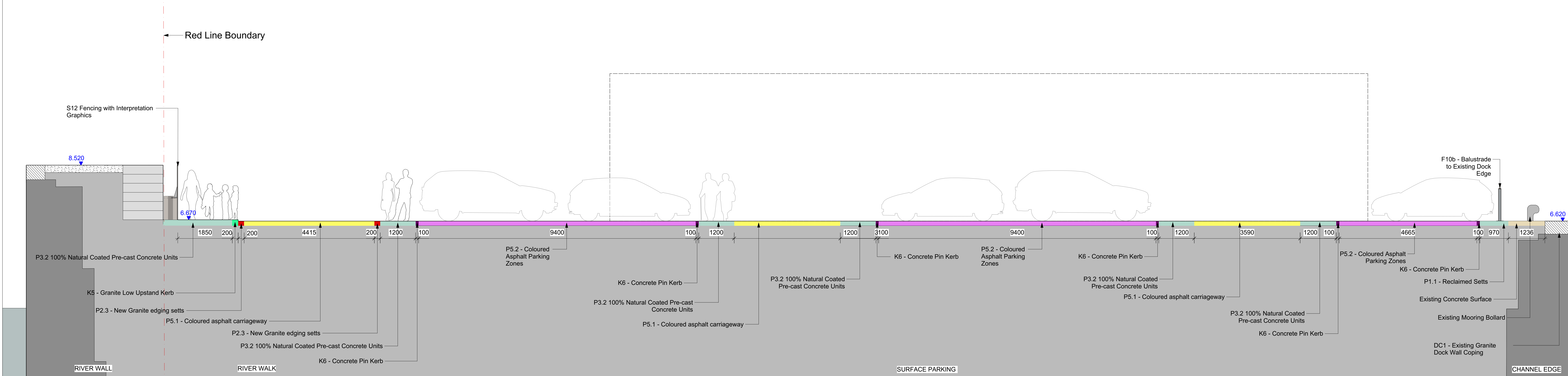


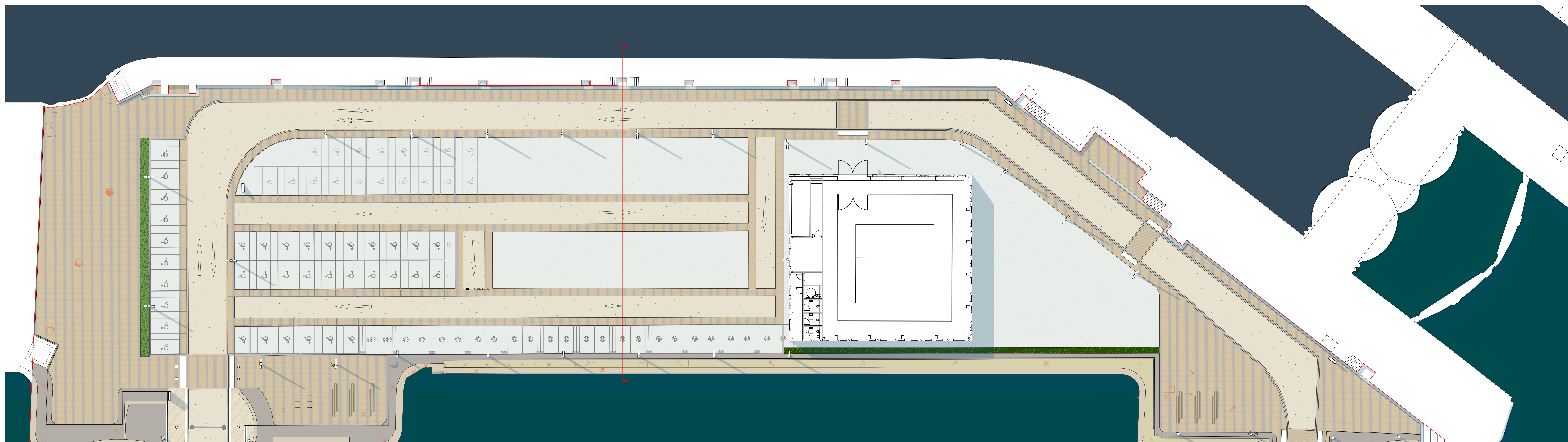
- NOTES:
1. Do not scale from this drawing.
 2. Always work to noted dimensions.
 3. All dimensions are in millimetres unless otherwise stated.
 4. All setting out, levels and dimensions to be agreed on site.
 5. The dimensions of all materials must be checked on site before being laid out.
 6. This drawing must be read with the relevant specification clauses and detail drawings.
 7. Order of construction and setting out to be agreed on site.



Location Plan



1 Section - Western Quayside
Scale 1:50 @ A0



2 Plan - Western Quayside
Scale 1:250 @ A0

P10	01-09-20	Planning	SS	DM
P07	16-09-20	Planning	ET	DM

Revision	Date	Description	Drawn	Appr'd.
----------	------	-------------	-------	---------

Planit I.E. Limited
E: info@planit-ie.com W: planit-ie.com
MANCHESTER
2 Back Grafton St., Altrincham, WA14 1DY
T: 0161 928 9281
LONDON
Unit 6 Waterside, 44-48 Wharf Road, London, N1 7JX
T: 0207 253 5678
LIVERPOOL
Tempest 3.3, 22 Tithebarn Street, Liverpool, L2 2DT
T: 0151 363 1230

Client Laing O'Rourke

Project The Peoples Project

Dwg Title Plans & Section - Mersey Edge

Created on 07/05/20 Created by SS Approved by DM

Scale 1:500 Size A1 Workstage Planning

Dwg No. BMD01-PLA-L1-00-DR-L-5004 Suitability Revision D3 P08