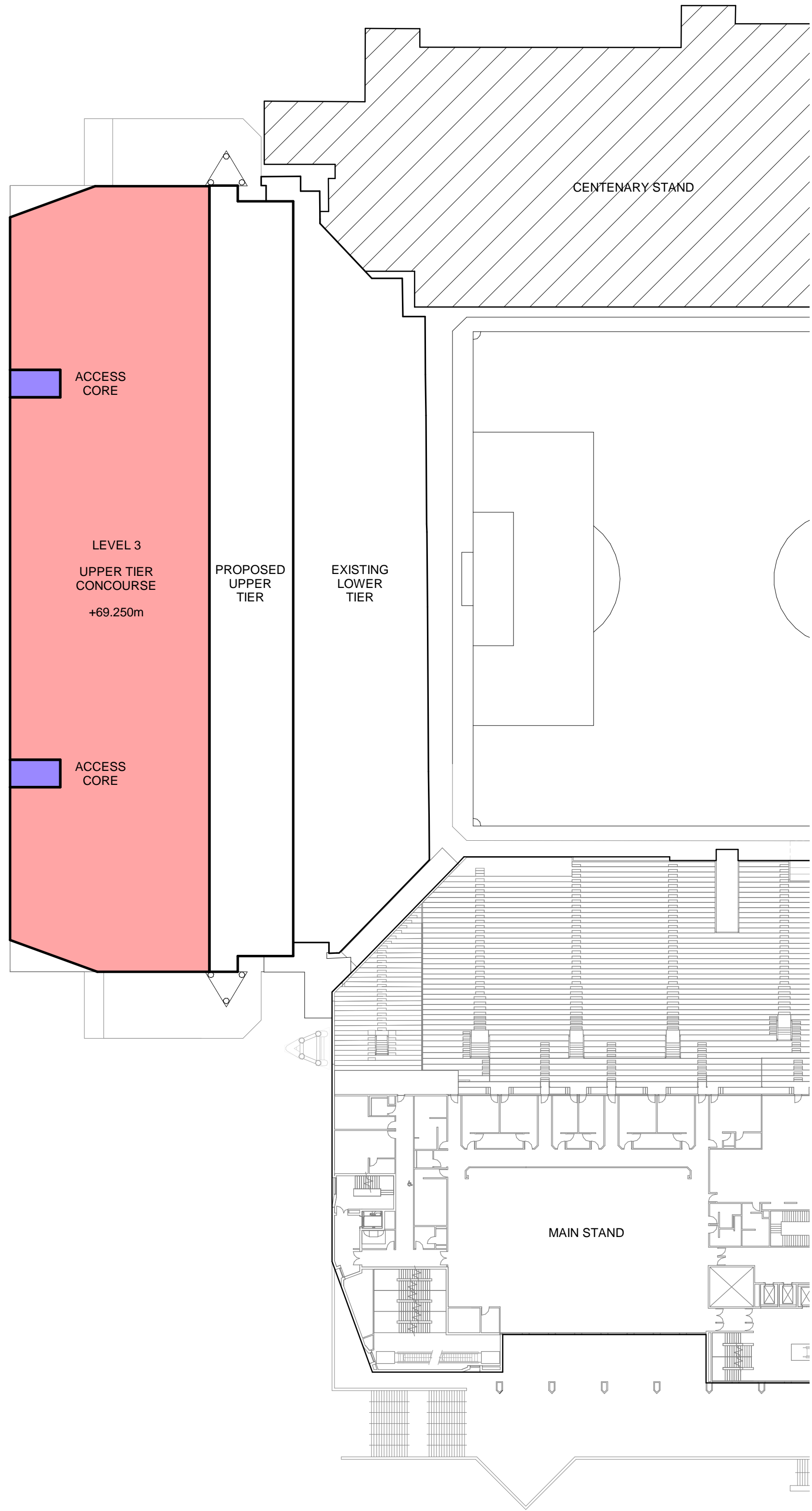


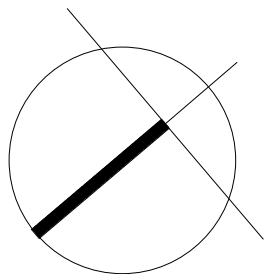
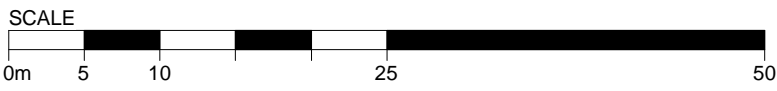
1

LEVEL 2 PLAN
ANFIELD ROAD STAND PHASE 2



2

LEVEL 3 PLAN
ANFIELD ROAD STAND PHASE 2



All rights reserved. KSS asserts its rights under the Copyright, Designs and Patents Act 1988. (Unless otherwise agreed in writing).
Figured dimensions only are to be taken from this drawing. All dimensions are in millimeters unless otherwise stated. All dimensions shall be checked on site prior to works commencing. Any discrepancies shall be reported to KSS. Do not scale this drawing.

Health and Safety Information

In addition to the hazards/ risks normally associated with the types of work detailed on this drawing, please note the following.

Construction

Refer to Project CDM Significant Hazard and Risk Register

Maintenance / Cleaning / Operation

Refer to Project CDM Significant Hazard and Risk Register

Decommissioning / Demolition

Refer to Project CDM Significant Hazard and Risk Register

Revisions

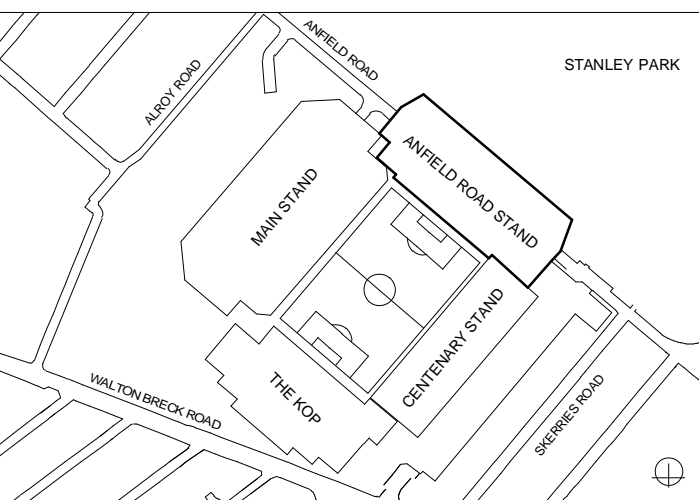
PL1	25.04.14	PLANNING ISSUE	TM	JF
-----	----------	----------------	----	----

KEY:

- STADIUM FACILITIES
- RESIDENTIAL OR COMMERCIAL USE
- CAR PARKING

NOTE: FOR FULL LANDSCAPE PROPOSALS
REFER TO LANDSCAPE ARCHITECT DRAWINGS

PLANNING APPLICATION BOUNDARY



KEY PLAN - PHASE 2

PLANNING

Client

LIVERPOOL FOOTBALL CLUB

Project

ANFIELD STADIUM EXPANSION
ANFIELD ROAD STAND PHASE 2

Drawing title

LEVEL 2 & 3 PLANS

KSS

London 1 James Street London W1U 1DR T+44(0)20 7907 2222 F+44(0)20 7907 2299	Sevenoaks 7 Blighs Walk Sevenoaks TN11 3 1DB T+44(0)20 7907 2222 F+44(0)1732 467 841
--	--

Project number	Drawing number	Revision
12609	121	PL1