



© Crown copyright and Landmark Information Group Limited 2012. All Rights Reserved.



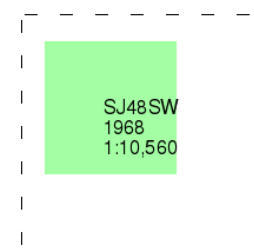
Ordnance Survey Plan

Published 1968

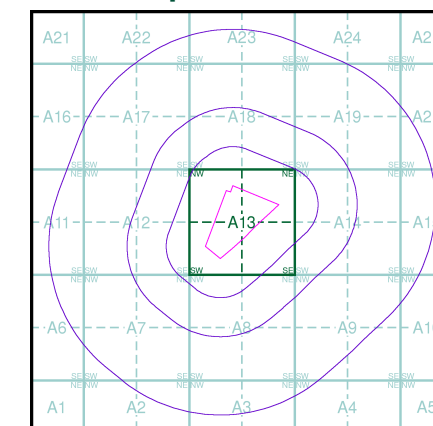
Source map scale - 1:10,000

The historical maps shown were reproduced from maps predominantly held at the scale adopted for England, Wales and Scotland in the 1840's. In 1854 the 1:2,500 scale was adopted for mapping urban areas; these maps were used to update the 1:10,560 maps. The published date given therefore is often some years later than the surveyed date. Before 1938, all OS maps were based on the Cassini Projection, with independent surveys of a single county or group of counties, giving rise to significant inaccuracies in outlying areas. In the late 1940's, a Provisional Edition was produced, which updated the 1:10,560 mapping from a number of sources. The maps appear unfinished - with all military camps and other strategic sites removed. These maps were initially overprinted with the National Grid. In 1970, the first 1:10,000 maps were produced using the Transverse Mercator Projection. The revision process continued until recently, with new editions appearing every 10 years or so for urban areas.

Map Name(s) and Date(s)



Historical Map - Slice A



Order Details

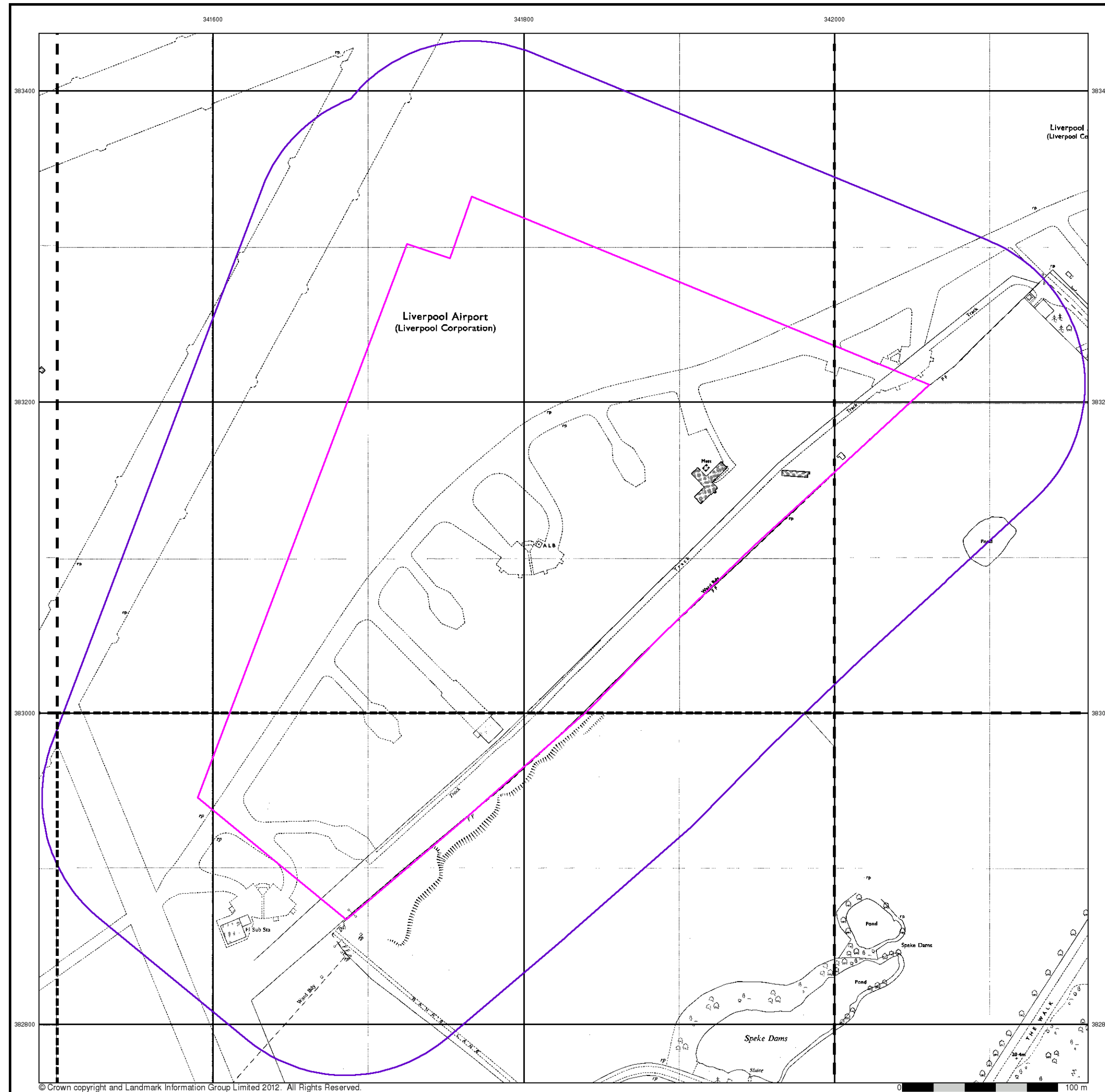
Order Number: 45538251_1_1
Customer Ref: 13-249
National Grid Reference: 341800, 383110
Slice: A
Site Area (Ha): 10.46
Search Buffer (m): 1000

Site Details

Hercules Drive, Speke, LIVERPOOL, L24 8AD



Tel: 0844 844 9952
Fax: 0844 844 9951
Web: www.envirocheck.co.uk



© Crown copyright and Landmark Information Group Limited 2012. All Rights Reserved.



Ordnance Survey Plan

Published 1968 - 1974

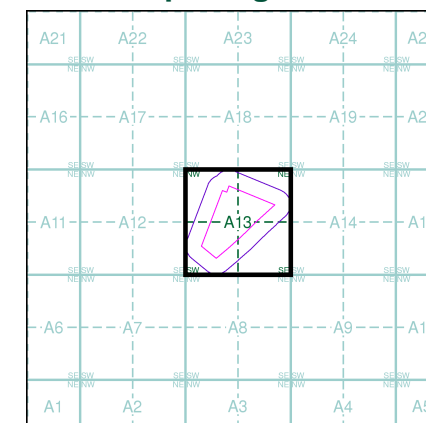
Source map scale - 1:1,250

The historical maps shown were reproduced from maps predominantly held at the scale adopted for England, Wales and Scotland in the 1840's. In 1854 the 1:2,500 scale was adopted for mapping urban areas and by 1896 it covered the whole of what were considered to be the cultivated parts of Great Britain. The published date given below is often some years later than the surveyed date. Before 1938, all OS maps were based on the Cassini Projection, with independent surveys of a single county or group of counties, giving rise to significant inaccuracies in outlying areas.

Map Name(s) and Date(s)

SJ4183SW 1974 1:1,250	SJ4183SE 1974 1:1,250	SJ4283SW 1974 1:1,250
SJ4182NW 1968 1:1,250	SJ4182NE 1968 1:1,250	SJ4282NW 1974 1:1,250

Historical Map - Segment A13



Order Details

Order Number: 45538251_1_1
Customer Ref: 13-249
National Grid Reference: 341800, 383110
Slice: A
Site Area (Ha): 10.46
Search Buffer (m): 100

Site Details

Hercules Drive, Speke, LIVERPOOL, L24 8AD

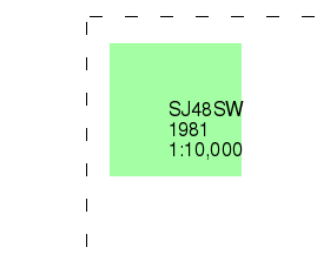


Tel: 0844 844 9952
Fax: 0844 844 9951
Web: www.envirocheck.co.uk

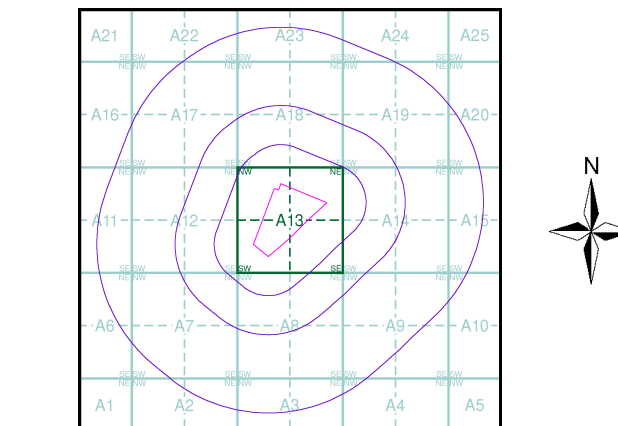


The historical maps shown were reproduced from maps predominantly held at the scale adopted for England, Wales and Scotland in the 1840's. In 1854 the 1:2,500 scale was adopted for mapping urban areas; these maps were used to update the 1:10,560 maps. The published date given therefore is often some years later than the surveyed date. Before 1938, all OS maps were based on the Cassini Projection, with independent surveys of a single county or group of counties, giving rise to significant inaccuracies in outlying areas. In the late 1940's, a Provisional Edition was produced, which updated the 1:10,560 mapping from a number of sources. The maps appear unfinished - with all military camps and other strategic sites removed. These maps were initially overprinted with the National Grid. In 1970, the first 1:10,000 maps were produced using the Transverse Mercator Projection. The revision process continued until recently, with new editions appearing every 10 years or so for urban areas.

Map Name(s) and Date(s)



Historical Map - Slice A



Order Details

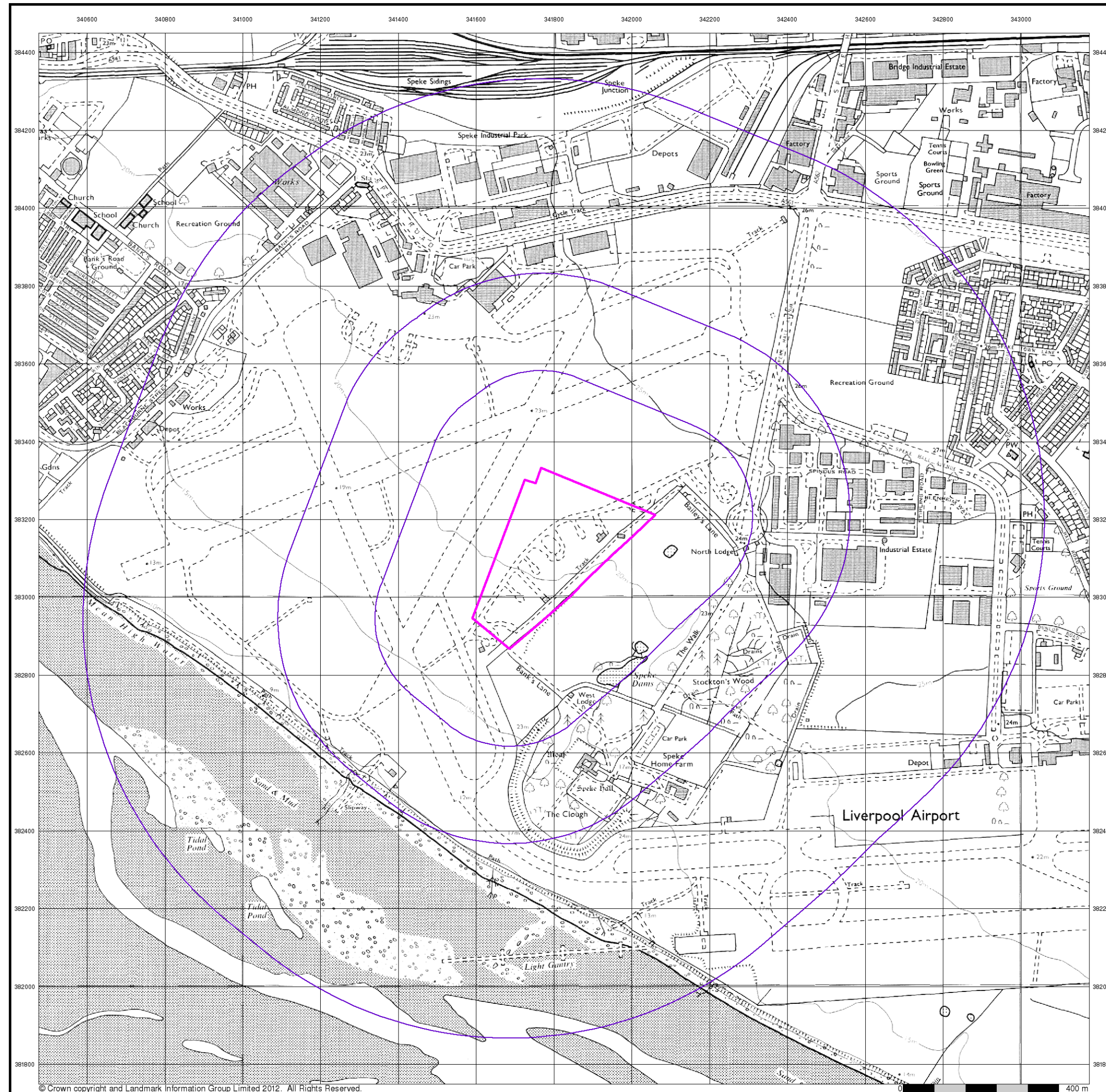
Order Number: 45538251_1_1
Customer Ref: 13-249
National Grid Reference: 341800, 383110
Slice: A
Site Area (Ha): 10.46
Search Buffer (m): 1000

Site Details

Hercules Drive, Speke, LIVERPOOL, L24 8AD



Tel: 0844 844 9952
Fax: 0844 844 9951
Web: www.envirocheck.co.uk



© Crown copyright and Landmark Information Group Limited 2012. All Rights Reserved.



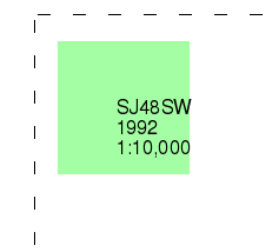
Ordnance Survey Plan

Published 1992

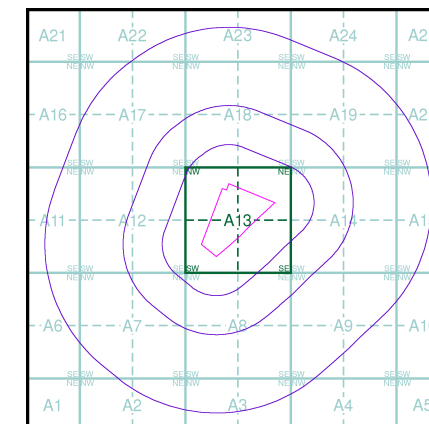
Source map scale - 1:10,000

The historical maps shown were reproduced from maps predominantly held at the scale adopted for England, Wales and Scotland in the 1840's. In 1854 the 1:2,500 scale was adopted for mapping urban areas; these maps were used to update the 1:10,560 maps. The published date given therefore is often some years later than the surveyed date. Before 1938, all OS maps were based on the Cassini Projection, with independent surveys of a single county or group of counties, giving rise to significant inaccuracies in outlying areas. In the late 1940's, a Provisional Edition was produced, which updated the 1:10,560 mapping from a number of sources. The maps appear unfinished - with all military camps and other strategic sites removed. These maps were initially overprinted with the National Grid. In 1970, the first 1:10,000 maps were produced using the Transverse Mercator Projection. The revision process continued until recently, with new editions appearing every 10 years or so for urban areas.

Map Name(s) and Date(s)



Historical Map - Slice A



Order Details

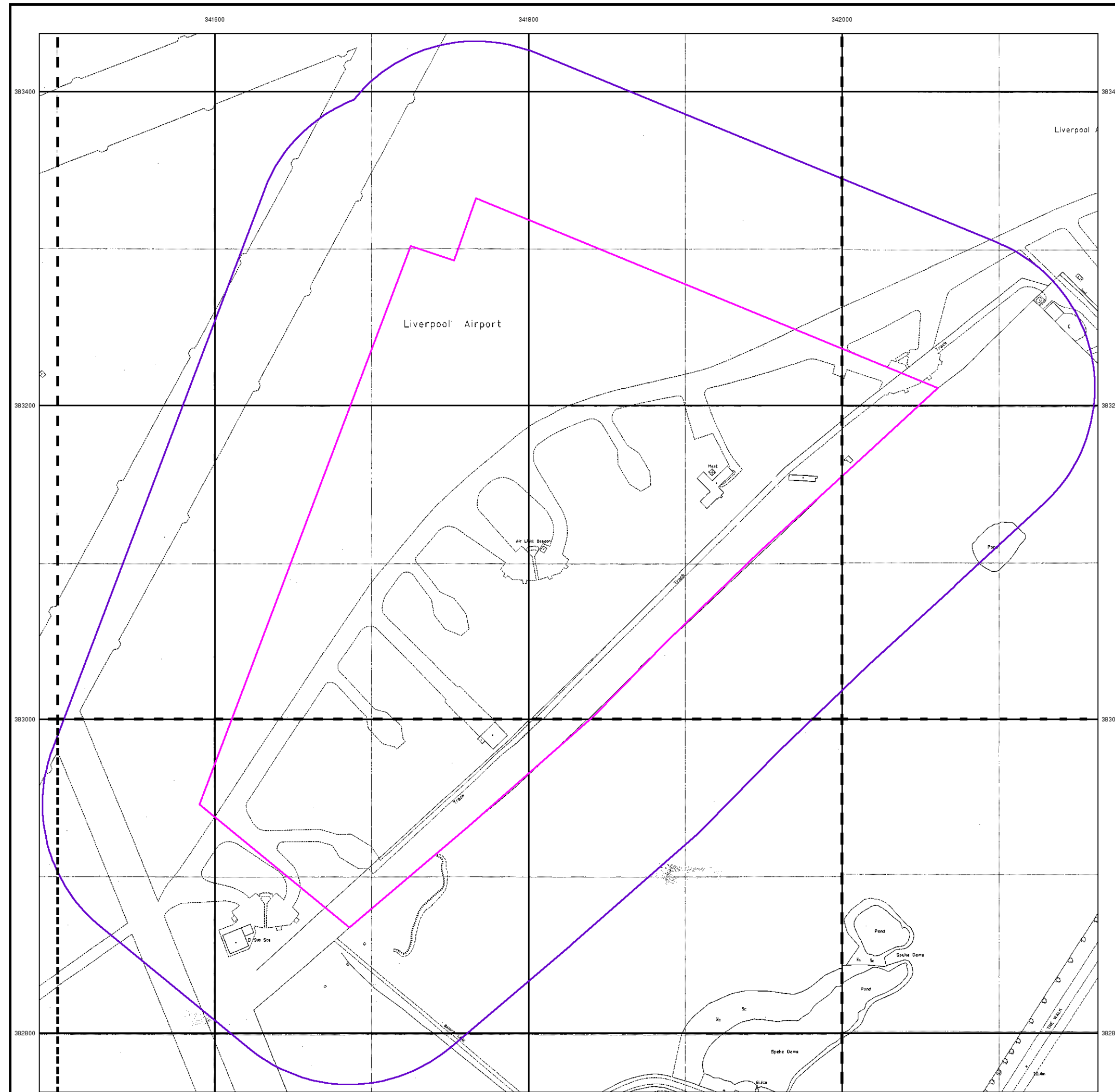
Order Number: 45538251_1_1
Customer Ref: 13-249
National Grid Reference: 341800, 383110
Slice: A
Site Area (Ha): 10.46
Search Buffer (m): 1000

Site Details

Hercules Drive, Speke, LIVERPOOL, L24 8AD



Tel: 0844 844 9952
Fax: 0844 844 9951
Web: www.envirocheck.co.uk



© Crown copyright and Landmark Information Group Limited 2012. All Rights Reserved.



Large-Scale National Grid Data

Published 1993

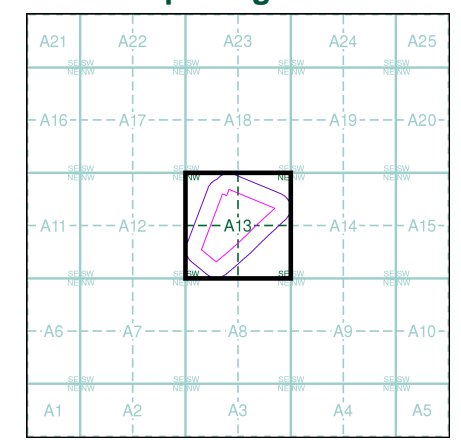
Source map scale - 1:1,250

'Large Scale National Grid Data' superseded SIM cards (Ordnance Survey's 'Survey of Information on Microfilm') in 1992, and continued to be produced until 1999. These maps were the fore-runners of digital mapping and so provide detailed information on houses and roads, but tend to show less topographic features such as vegetation. These maps were produced at both 1:2,500 and 1:1,250 scales.

Map Name(s) and Date(s)

SJ4183SW 1993 1:1,250	SJ4183SE 1993 1:1,250	SJ4283SW 1993 1:1,250
SJ4182NW 1993 1:1,250	SJ4182NE 1993 1:1,250	SJ4282NW 1993 1:1,250

Historical Map - Segment A13



Order Details

Order Number: 45538251_1_1
Customer Ref: 13-249
National Grid Reference: 341800, 383110
Slice: A
Site Area (Ha): 10.46
Search Buffer (m): 100

Site Details

Hercules Drive, Speke, LIVERPOOL, L24 8AD



Tel: 0844 844 9952
Fax: 0844 844 9951
Web: www.envirocheck.co.uk



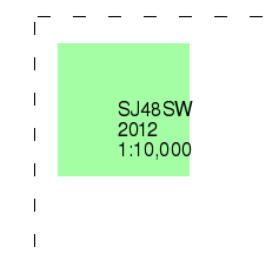
10k Raster Mapping

Published 2012

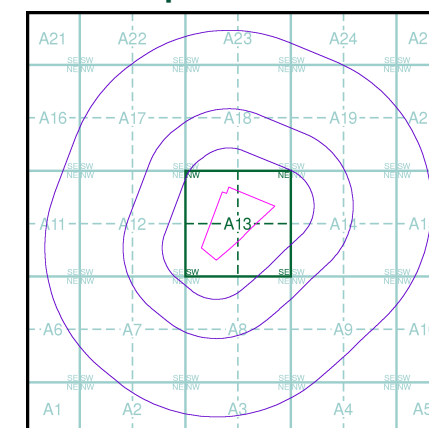
Source map scale - 1:10,000

The historical maps shown were produced from the Ordnance Survey's 1:10,000 colour raster mapping. These maps are derived from Landplan which replaced the old 1:10,000 maps originally published in 1970. The data is highly detailed showing buildings, fences and field boundaries as well as all roads, tracks and paths. Road names are also included together with the relevant road number and classification. Boundary information depiction includes county, unitary authority, district, civil parish and constituency.

Map Name(s) and Date(s)



Historical Map - Slice A



Order Details

Order Number: 45538251_1_1
Customer Ref: 13-249
National Grid Reference: 341800, 383110
Slice: A
Site Area (Ha): 10.46
Search Buffer (m): 1000

Site Details

Hercules Drive, Speke, LIVERPOOL, L24 8AD



Tel: 0844 844 9952
Fax: 0844 844 9951
Web: www.envirocheck.co.uk

Historical Mapping Legends

Ordnance Survey County Series 1:10,560

	Gravel Pit		Sand Pit		Other Pits
	Quarry		Shingle		Orchard
	Osiers		Reeds		Marsh
	Mixed Wood		Deciduous		Brushwood
	Fir		Furze		Rough Pasture
	Arrow denotes flow of water		Trigonometrical Station		
	Site of Antiquities		Bench Mark		
	Pump, Guide Post, Signal Post		Well, Spring, Boundary Post		
	•285 Surface Level				
	Sketched Contour		Instrumental Contour		
	Main Roads		Minor Roads		
	Sunken Road		Raised Road		
	Road over Railway		Railway over River		
	Railway over Road		Level Crossing		
	Road over River or Canal		Road over Stream		
	Road over Stream				
	County Boundary (Geographical)				
	County & Civil Parish Boundary				
	Administrative County & Civil Parish Boundary				
	County Borough Boundary (England)				
	County Burgh Boundary (Scotland)				
	Rural District Boundary				
	Civil Parish Boundary				

Ordnance Survey Plan 1:10,000

	Chalk Pit, Clay Pit or Quarry		Gravel Pit
	Sand Pit		Disused Pit or Quarry
	Refuse or Slag Heap		Lake, Loch or Pond
	Dunes		Boulders
	Coniferous Trees		Non-Coniferous Trees
	Orchard		Scrub
	Bracken		Heath
	Marsh		Reeds
	Building		Glasshouse
	Sloping Masonry		Pylon
	Cutting		Embankment
	Road Under		Road Over
	Level Crossing		Foot Bridge
	Standard Gauge Multiple Track		Standard Gauge Single Track
	Siding, Tramway or Mineral Line		Narrow Gauge
	Geographical County		Administrative County, County Borough or County of City
	Municipal Borough, Urban or Rural District, Burgh or District Council		Borough, Burgh or County Constituency
	Civil Parish		
	BP, BS Boundary Post or Stone		Police Station
	Church		Post Office
	Club House		Public Convenience
	Fire Engine Station		Public House
	Foot Bridge		Signal Box
	Fountain		Spring
	Guide Post		Telephone Call Box
	Mile Post		Telephone Call Post
	Mile Stone		Well

1:10,000 Raster Mapping

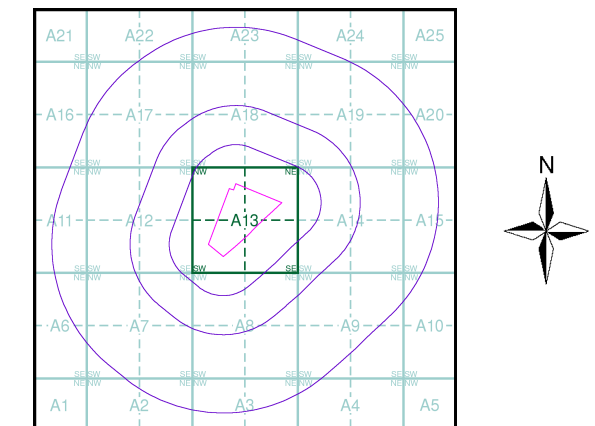
	Gravel Pit		Refuse tip or slag heap
	Rock		Rock (scattered)
	Boulders		Boulders (scattered)
	Shingle		Mud
	Sand		Sand Pit
	Slopes		Top of cliff
	General detail		Underground detail
	Overhead detail		Narrow gauge railway
	Multi-track railway		Single track railway
	County boundary (England only)		Civil, parish or community boundary
	District, Unitary, Metropolitan, London Borough boundary		Constituency boundary
	Area of wooded vegetation		Non-coniferous trees
	Non-coniferous trees (scattered)		Coniferous trees
	Coniferous trees (scattered)		Positioned tree
	Orchard		Coppice or Osiers
	Rough Grassland		Heath
	Scrub		Marsh, Salt Marsh or Reeds
	Water feature		Flow arrows
	Mean high water (springs)		Mean low water (springs)
	Telephone line (where shown)		Electricity transmission line (with poles)
	Bench mark (where shown)		Triangulation station
	Point feature (e.g. Guide Post or Mile Stone)		Pylon, flare stack or lighting tower
	Site of (antiquity)		Glasshouse
	General Building		Important Building



Historical Mapping & Photography included:

Mapping Type	Scale	Date	Pg
Lancashire And Furness	1:10,560	1849 - 1850	3
Cheshire	1:10,560	1881	4
Lancashire And Furness	1:10,560	1894 - 1895	5
Lancashire And Furness	1:10,560	1896	6
Cheshire	1:10,560	1899	7
Lancashire And Furness	1:10,560	1908 - 1913	8
Cheshire	1:10,560	1912	9
Lancashire And Furness	1:10,560	1928 - 1929	10
Lancashire And Furness	1:10,560	1928	11
Lancashire And Furness	1:10,560	1938	12
Lancashire And Furness	1:10,560	1938	13
Ordnance Survey Plan	1:10,000	1956	14
Ordnance Survey Plan	1:10,000	1968	15
Liverpool	1:10,000	1974	16
Ordnance Survey Plan	1:10,000	1981	17
Ordnance Survey Plan	1:10,000	1992	18
10K Raster Mapping	1:10,000	2012	19

Historical Map - Slice A



Order Details

Order Number: 45538251_1_1
Customer Ref: 13-249
National Grid Reference: 341800, 383110
Slice: A
Site Area (Ha): 10.46
Search Buffer (m): 1000

Site Details

Hercules Drive, Speke, LIVERPOOL, L24 8AD

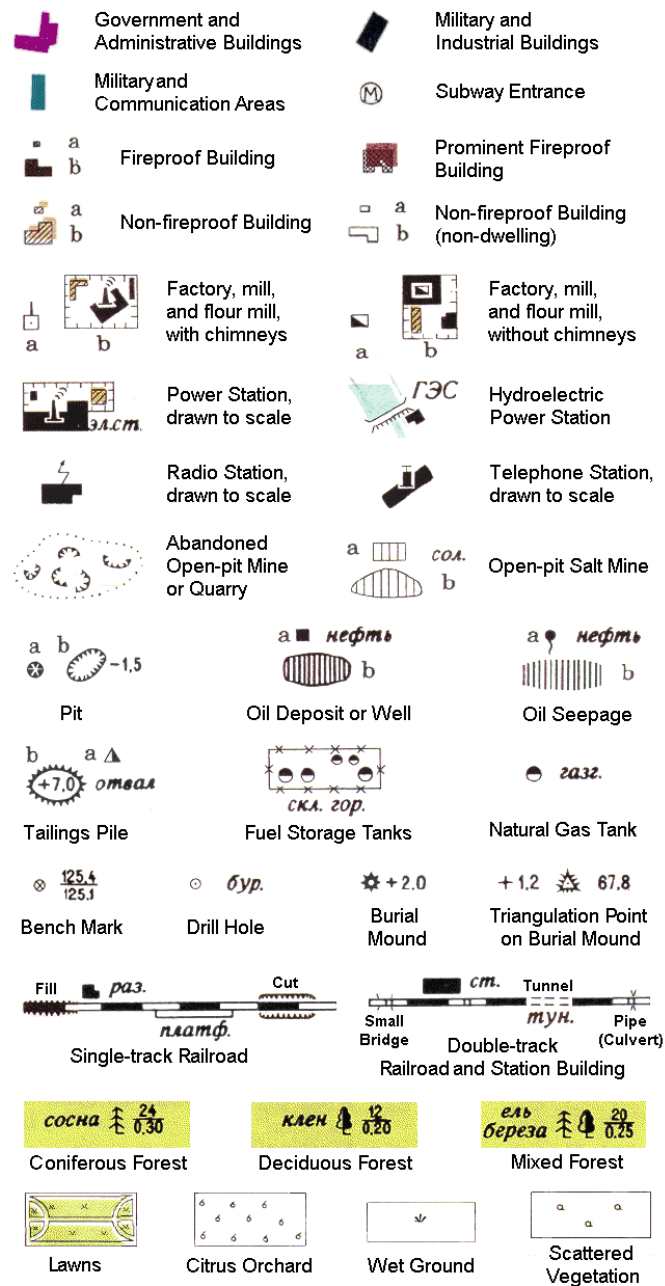


Tel: 0844 844 9952
Fax: 0844 844 9951
Web: www.envirocheck.co.uk

Russian Military Mapping Legends

1:5,000 and 1:10,000 mapping

a. Not drawn to scale b. Drawn to scale



243.8 Values for prominent elevations

186.0 Numbers for spot elevations, depth soundings, contour lines, etc.

0.2 Velocity of the current, width of river bed, depth of river

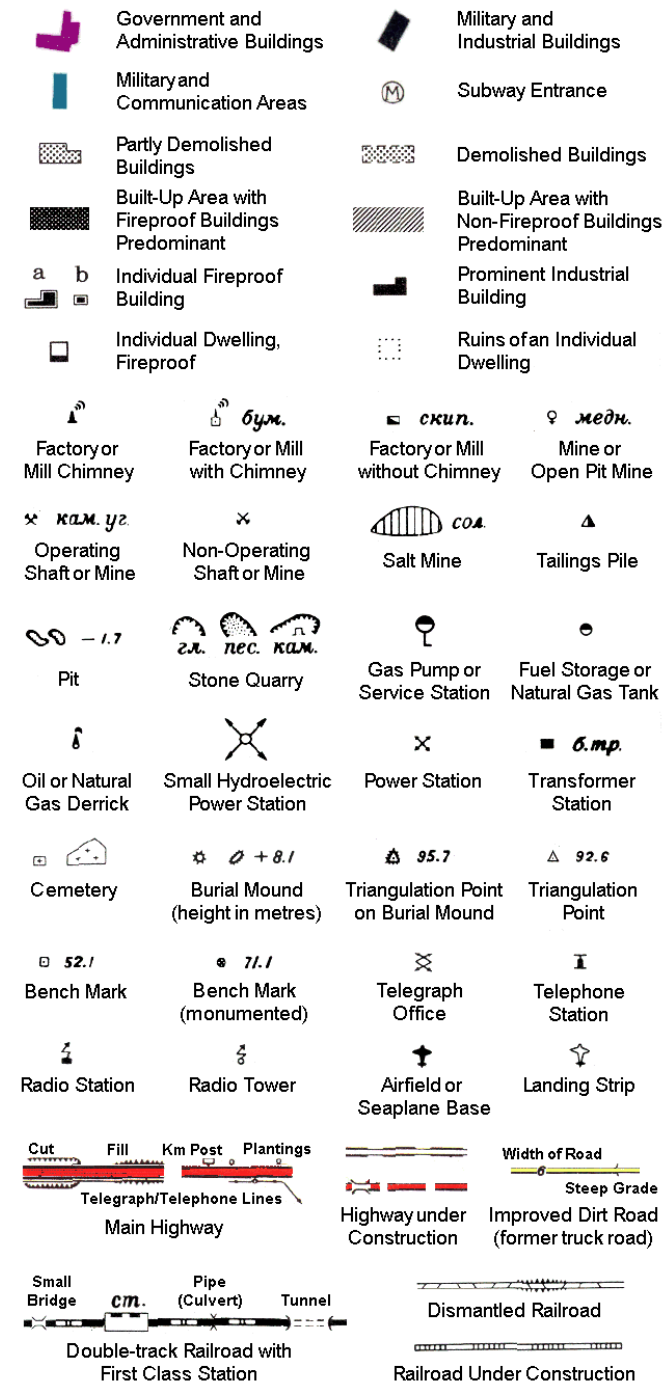
180 180 Fractional terms: length and capacity of bridges; depth of fords and condition of the river bottom; height of forest and the diameter of trees

Russian Alphabet (For reference and phonetic interpretation of map text)

А а (A)	З з (Z)	П п (P)	Ч ч (CH)
Б б (B)	И и (I)	Р р (R)	Ш ш (SH)
В в (V)	Й й (Y)	С с (S)	Щ щ (SHCH)
Г г (G)	К к (K)	Т т (T)	Ъ (-)
Д д (D)	Л л (L)	У у (U)	Ы (Y)
Е е (E)	М м (M)	Ф ф (F)	Ь (')
Ё ё (YO)	Н н (N)	Х х (KH)	Э э (E)
Ж ж (ZH)	О о (O)	Ц ц (TS)	Ю ю (YU or IU)
			Я я (YA or IA)

1:25,000 mapping

a. Not drawn to scale b. Drawn to scale



Key to Numbers on Mapping

SJ48SW_Liverpool

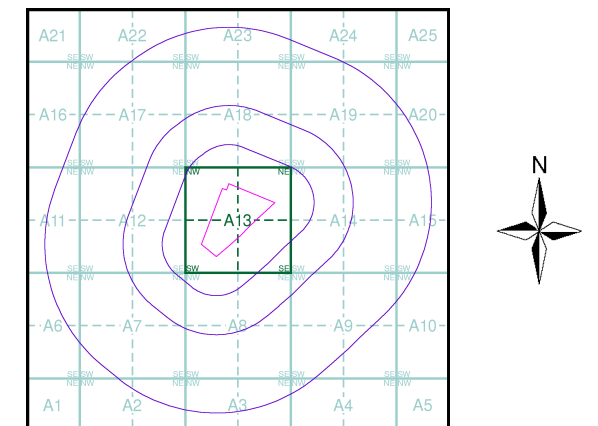
No.	Description
1	Airfield/Airport
46	Factory (Rubber Goods)



Historical Mapping & Photography included:

Mapping Type	Scale	Date	Pg
Lancashire And Furness	1:10,560	1849 - 1850	3
Cheshire	1:10,560	1881	4
Lancashire And Furness	1:10,560	1894 - 1895	5
Lancashire And Furness	1:10,560	1896	6
Cheshire	1:10,560	1899	7
Lancashire And Furness	1:10,560	1908 - 1913	8
Cheshire	1:10,560	1912	9
Lancashire And Furness	1:10,560	1928 - 1929	10
Lancashire And Furness	1:10,560	1928	11
Lancashire And Furness	1:10,560	1938	12
Lancashire And Furness	1:10,560	1938	13
Ordnance Survey Plan	1:10,000	1956	14
Ordnance Survey Plan	1:10,000	1968	15
Ordnance Survey Plan	1:10,000	1981	17
Ordnance Survey Plan	1:10,000	1992	18
10K Raster Mapping	1:10,000	2012	19

Russian Map - Slice A



Order Details

Order Number: 45538251_1_1
Customer Ref: 13-249
National Grid Reference: 341800, 383110
Slice: A
Site Area (Ha): 10.46
Search Buffer (m): 1000

Site Details

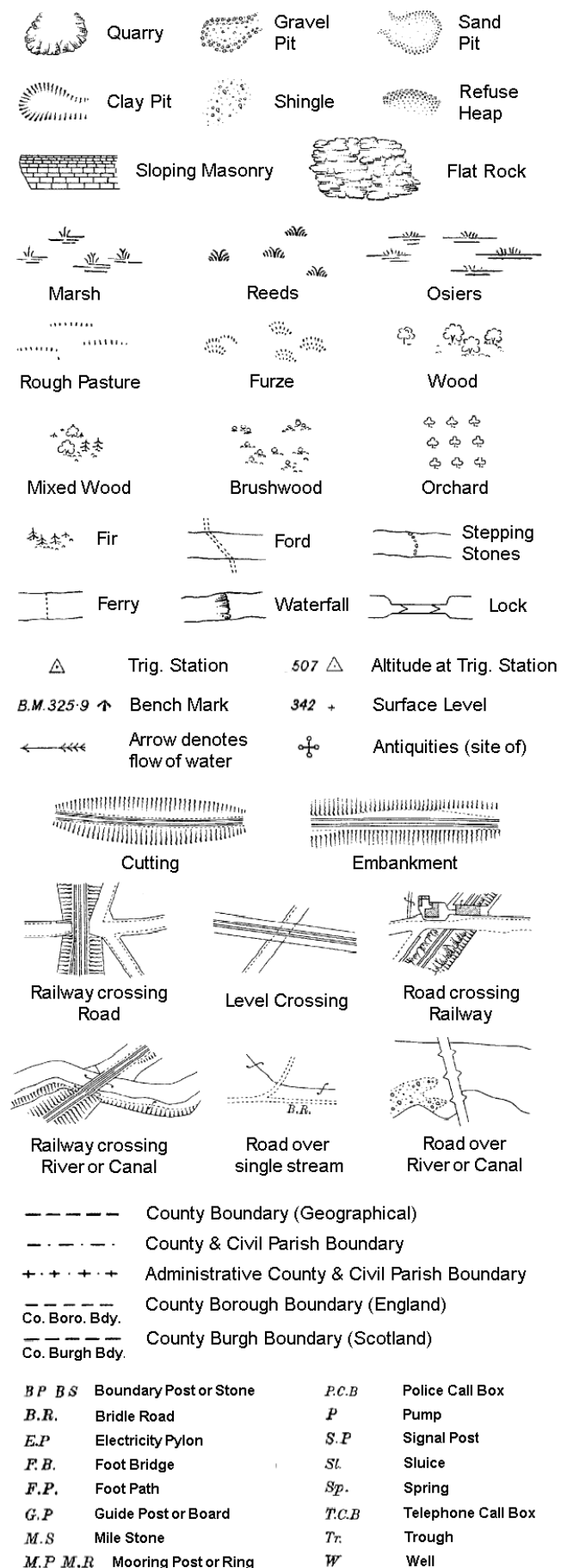
Hercules Drive, Speke, LIVERPOOL, L24 8AD



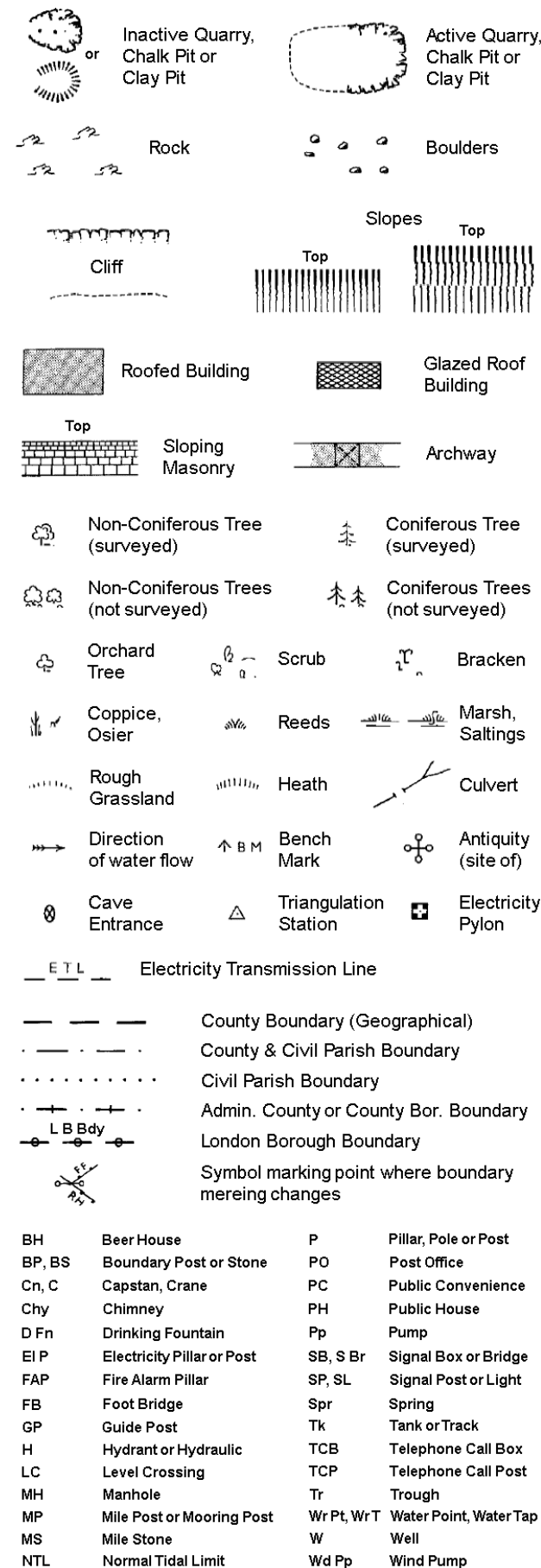
Tel: 0844 844 9952
Fax: 0844 844 9951
Web: www.envirocheck.co.uk

Historical Mapping Legends

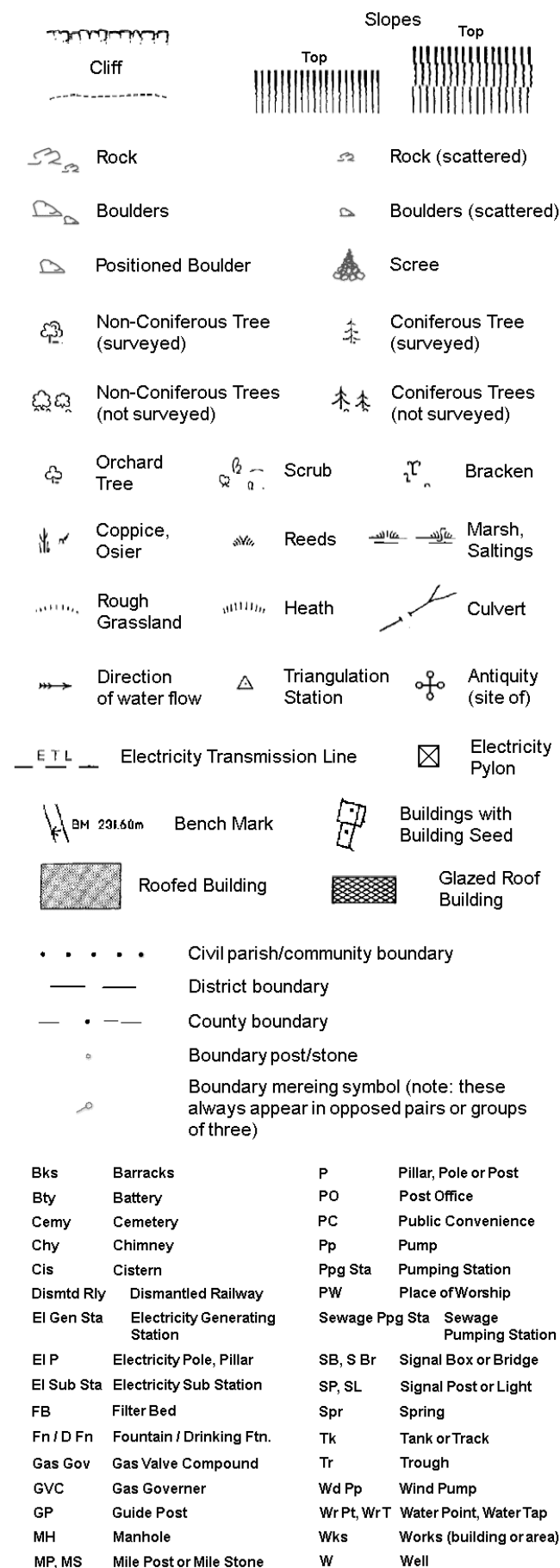
Ordnance Survey County Series and Ordnance Survey Plan 1:2,500



Ordnance Survey Plan, Additional SIMs and Supply of Unpublished Survey Information 1:2,500 and 1:1,250



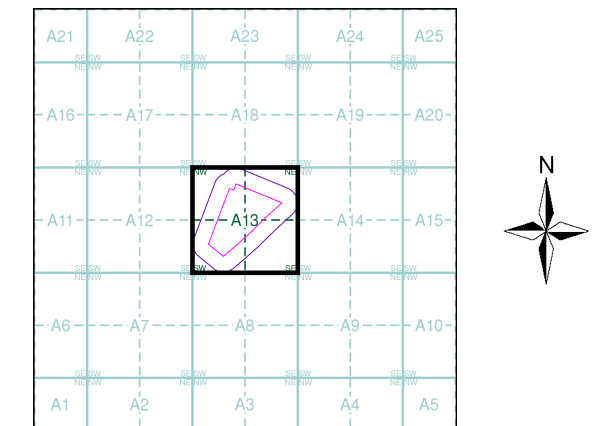
Large-Scale National Grid Data 1:2,500 and 1:1,250



Historical Mapping & Photography included:

Mapping Type	Scale	Date	Pg
Lancashire And Furness	1:2,500	1893	2
Lancashire And Furness	1:2,500	1907	3
Lancashire And Furness	1:2,500	1927	4
Lancashire And Furness	1:2,500	1936	5
Ordnance Survey Plan	1:2,500	1952 - 1953	6
Ordnance Survey Plan	1:1,250	1952	7
Ordnance Survey Plan	1:2,500	1968 - 1971	8
Ordnance Survey Plan	1:1,250	1968 - 1974	9
Additional SIMs	1:1,250	1982 - 1991	10
Additional SIMs	1:1,250	1991	11
Large-Scale National Grid Data	1:1,250	1993	12
Large-Scale National Grid Data	1:1,250	1993	13

Historical Map - Segment A13



Order Details

Order Number: 45538251_1_1
Customer Ref: 13-249
National Grid Reference: 341800, 383110
Slice: A
Site Area (Ha): 10.46
Search Buffer (m): 100

Site Details

Hercules Drive, Speke, LIVERPOOL, L24 8AD



Tel: 0844 844 9952
Fax: 0844 844 9951
Web: www.envirocheck.co.uk



Envirocheck[®] Report:

Datasheet

Order Details:

Order Number:

45538251_1_1

Customer Reference:

13-249

National Grid Reference:

341800, 383110

Slice:

A

Site Area (Ha):

10.46

Search Buffer (m):

1000

Site Details:

Hercules Drive
Speke
LIVERPOOL
L24 8AD

Client Details:

Mr K Moir
Arc Environmental Ltd
Unit 1
Elliot Court
St John's Road
Meadowfield
Durham
DH7 8PN

Report Section	Page Number
Summary	-
Agency & Hydrological	1
Waste	7
Hazardous Substances	8
Geological	9
Industrial Land Use	16
Sensitive Land Use	23
Data Currency	24
Data Suppliers	30
Useful Contacts	31

Introduction

The Environment Act 1995 has made site sensitivity a key issue, as the legislation pays as much attention to the pathways by which contamination could spread, and to the vulnerable targets of contamination, as it does the potential sources of contamination. For this reason, Landmark's Site Sensitivity maps and Datasheet(s) place great emphasis on statutory data provided by the Environment Agency and the Scottish Environment Protection Agency; it also incorporates data from Natural England (and the Scottish and Welsh equivalents) and Local Authorities; and highlights hydrogeological features required by environmental and geotechnical consultants. It does not include any information concerning past uses of land. The datasheet is produced by querying the Landmark database to a distance defined by the client from a site boundary provided by the client.

In the attached datasheet the National Grid References (NGRs) are rounded to the nearest 10m in accordance with Landmark's agreements with a number of Data Suppliers.

Copyright Notice

© Landmark Information Group Limited 2013. The Copyright on the information and data and its format as contained in this Envirocheck® Report ("Report") is the property of Landmark Information Group Limited ("Landmark") and several other Data Providers, including (but not limited to) Ordnance Survey, British Geological Survey, the Environment Agency and Natural England, and must not be reproduced in whole or in part by photocopying or any other method. The Report is supplied under Landmark's Terms and Conditions accepted by the Customer. A copy of Landmark's Terms and Conditions can be found with the Index Map for this report. Additional copies of the Report may be obtained from Landmark, subject to Landmark's charges in force from time to time. The Copyright, design rights and any other intellectual rights shall remain the exclusive property of Landmark and /or other Data providers, whose Copyright material has been included in this Report.

Natural England Copyright Notice

Site of Special Scientific Interest, National Nature Reserve, Ramsar, Special Protection Area, Special Conservation Area, Marine Nature Reserve data (derived from Ordnance Survey 1:10000 raster) is provided by, and used with the permission of, Natural England who retain the copyright and Intellectual Property Rights for the data.

Ove Arup Copyright Notice

The Data provided in this report was obtained on Licence from Ove Arup & Partners Limited (for further information, contact mining.review@arup.com). No reproduction or further use of such Data is to be made without the prior written consent of Ove Arup & Partners Limited. The information and data supplied in the product are derived from publicly available records and other third party sources and neither Ove Arup & Partners nor Landmark warrant the accuracy or completeness of such information or data.

Peter Brett Associates Copyright Notice

The cavity data presented has been extracted from the PBA enhanced version of the original DEFRA national cavity databases. PBA/DEFRA retain the copyright & intellectual property rights in the data. Whilst all reasonable efforts are made to check that the information contained in the cavity databases is accurate we do not warrant that the data is complete or error free. The information is based upon our own researches and those collated from a number of external sources and is continually being augmented and updated by PBA. In no event shall PBA/DEFRA or Landmark be liable for any loss or damage including, without limitation, indirect or consequential loss or damage arising from the use of this data.

Radon Potential dataset Copyright Notice

Information supplied from a joint dataset compiled by The British Geological Survey and the Health Protection Agency.

Report Version v47.0

Data Type	Page Number	On Site	0 to 250m	251 to 500m	501 to 1000m (*up to 2000m)
Agency & Hydrological					
Contaminated Land Register Entries and Notices					
Discharge Consents	pg 1		1		4
Enforcement and Prohibition Notices					
Integrated Pollution Controls					
Integrated Pollution Prevention And Control	pg 2				1
Local Authority Integrated Pollution Prevention And Control					
Local Authority Pollution Prevention and Controls	pg 2			4	3
Local Authority Pollution Prevention and Control Enforcements					
Nearest Surface Water Feature	pg 3		Yes		
Pollution Incidents to Controlled Waters	pg 3				1
Prosecutions Relating to Authorised Processes					
Prosecutions Relating to Controlled Waters					
Registered Radioactive Substances					
River Quality					
River Quality Biology Sampling Points					
River Quality Chemistry Sampling Points					
Substantiated Pollution Incident Register					
Water Abstractions	pg 3				(*9)
Water Industry Act Referrals					
Groundwater Vulnerability	pg 5	Yes	n/a	n/a	n/a
Bedrock Aquifer Designations	pg 6	Yes	n/a	n/a	n/a
Superficial Aquifer Designations	pg 6	Yes	n/a	n/a	n/a
Source Protection Zones					
Extreme Flooding from Rivers or Sea without Defences				n/a	n/a
Flooding from Rivers or Sea without Defences				n/a	n/a
Areas Benefiting from Flood Defences				n/a	n/a
Flood Water Storage Areas				n/a	n/a
Flood Defences				n/a	n/a
Waste					
BGS Recorded Landfill Sites					
Historical Landfill Sites					
Integrated Pollution Control Registered Waste Sites					
Licensed Waste Management Facilities (Landfill Boundaries)					
Licensed Waste Management Facilities (Locations)	pg 7			1	
Local Authority Recorded Landfill Sites					
Registered Landfill Sites					
Registered Waste Transfer Sites					
Registered Waste Treatment or Disposal Sites					

Data Type	Page Number	On Site	0 to 250m	251 to 500m	501 to 1000m (*up to 2000m)
Hazardous Substances					
Control of Major Accident Hazards Sites (COMAH)	pg 8			1	1
Explosive Sites					
Notification of Installations Handling Hazardous Substances (NIHHS)					
Planning Hazardous Substance Consents	pg 8				1
Planning Hazardous Substance Enforcements					
Geological					
BGS 1:625,000 Solid Geology	pg 9	Yes	n/a	n/a	n/a
BGS Estimated Soil Chemistry	pg 9	Yes	Yes	Yes	Yes
BGS Recorded Mineral Sites	pg 14			1	
BGS Urban Soil Chemistry					
BGS Urban Soil Chemistry Averages					
Brine Compensation Area			n/a	n/a	n/a
Coal Mining Affected Areas			n/a	n/a	n/a
Mining Instability			n/a	n/a	n/a
Man-Made Mining Cavities					
Natural Cavities					
Non Coal Mining Areas of Great Britain				n/a	n/a
Potential for Collapsible Ground Stability Hazards	pg 14	Yes		n/a	n/a
Potential for Compressible Ground Stability Hazards				n/a	n/a
Potential for Ground Dissolution Stability Hazards				n/a	n/a
Potential for Landslide Ground Stability Hazards	pg 14	Yes		n/a	n/a
Potential for Running Sand Ground Stability Hazards	pg 14	Yes		n/a	n/a
Potential for Shrinking or Swelling Clay Ground Stability Hazards	pg 14	Yes		n/a	n/a
Radon Potential - Radon Affected Areas			n/a	n/a	n/a
Radon Potential - Radon Protection Measures			n/a	n/a	n/a
Industrial Land Use					
Contemporary Trade Directory Entries	pg 16		9	15	50
Fuel Station Entries	pg 22				1

Data Type	Page Number	On Site	0 to 250m	251 to 500m	501 to 1000m (*up to 2000m)
Sensitive Land Use					
Areas of Adopted Green Belt					
Areas of Unadopted Green Belt					
Areas of Outstanding Natural Beauty					
Environmentally Sensitive Areas					
Forest Parks					
Local Nature Reserves					
Marine Nature Reserves					
National Nature Reserves					
National Parks					
Nitrate Sensitive Areas					
Nitrate Vulnerable Zones					
Ramsar Sites	pg 23				1
Sites of Special Scientific Interest	pg 23				1
Special Areas of Conservation					
Special Protection Areas	pg 23				1

Map ID	Details	Quadrant Reference (Compass Direction)	Estimated Distance From Site	Contact	NGR
1	Discharge Consents Operator: The National Trust Property Type: Domestic Property (Single) Location: West Lodge Speke Hall, Speke, Liverpool, Merseyside, L24 1xd Authority: Environment Agency, North West Region Catchment Area: Not Supplied Reference: 0165/70 Permit Version: 1 Effective Date: 19th August 1965 Issued Date: 19th August 1965 Revocation Date: Not Supplied Discharge Type: Sewage Discharges - Final/Treated Effluent - Not Water Company Discharge: Freshwater Stream/River Environment: Receiving Water: Trib Of River Mersey Status: Pre National Rivers Authority Legislation where issue date < 01/09/1989 Positional Accuracy: Located by supplier to within 10m	A8NE (S)	199	1	341842 382740
2	Discharge Consents Operator: United Utilities Water Plc Property Type: Sewerage Network - Sewers - Water Company Location: Speke Hall Cso Speke, Speke, Merseyside Authority: Environment Agency, North West Region Catchment Area: Not Given Reference: 016982880 Permit Version: 3 Effective Date: 1st November 1995 Issued Date: 1st November 1995 Revocation Date: 21st June 2005 Discharge Type: Public Sewage: Storm Sewage Overflow Discharge: Freshwater Stream/River Environment: Receiving Water: River Mersey Status: Authorisation revokedRevoked Positional Accuracy: Located by supplier to within 100m	A7NE (SW)	503	1	341280 382550
2	Discharge Consents Operator: United Utilities Water Plc Property Type: Sewerage Network - Sewers - Water Company Location: Speke Hall Cso Speke, Speke, Merseyside Authority: Environment Agency, North West Region Catchment Area: Not Supplied Reference: 016982880 Permit Version: 1 Effective Date: 1st January 1995 Issued Date: Not Supplied Revocation Date: 23rd May 1995 Discharge Type: Public Sewage: Storm Sewage Overflow Discharge: Freshwater Stream/River Environment: Receiving Water: River Mersey Status: Authorisation revokedRevoked Positional Accuracy: Located by supplier to within 10m	A7NE (SW)	503	1	341280 382550
2	Discharge Consents Operator: United Utilities Water Plc Property Type: Sewerage Network - Sewers - Water Company Location: Speke Hall Cso Speke, Speke, Merseyside Authority: Environment Agency, North West Region Catchment Area: Not Supplied Reference: 016982880 Permit Version: 2 Effective Date: 24th May 1995 Issued Date: Not Supplied Revocation Date: 31st October 1995 Discharge Type: Public Sewage: Storm Sewage Overflow Discharge: Freshwater Stream/River Environment: Receiving Water: River Mersey Status: Authorisation revokedRevoked Positional Accuracy: Located by supplier to within 10m	A7NE (SW)	503	1	341280 382550

Map ID	Details	Quadrant Reference (Compass Direction)	Estimated Distance From Site	Contact	NGR
3	Discharge Consents Operator: Merseyside County Council Property Type: Air Transport Location: Aviation Fuel Farm Off Airside Road, Southern Airfield, Liverpool Airport, Merseyside Authority: Environment Agency, North West Region Catchment Area: Not Given Reference: 016990496 Permit Version: 1 Effective Date: 14th June 1984 Issued Date: Not Supplied Revocation Date: 22nd April 1991 Discharge Type: Discharge Of Other Matter-Surface Water Discharge: Freshwater Estuary Environment: Receiving Water: River Mersey Estuary Status: Authorisation revokedRevoked Positional Accuracy: Located by supplier to within 100m	A9NW (SE)	751	1	342400 382500
4	Integrated Pollution Prevention And Control Name: Prinovis Uk Limited Location: Garston Printworks, 4, Dakota Drive,,Speke, LIVERPOOL, Merseyside, L24 8RJ Authority: Environment Agency, North West Region Permit Reference: FP3035XJ Original Permit Ref: Bp3435sy Effective Date: 21st January 2008 Status: Effective Application Type: Variation App. Sub Type: Minor Positional Accuracy: Automatically positioned to the address Activity Code: 1.1 A(1) (A) Activity Description: Combustion; Any Fuel Greater Or Equal To 50Mw Primary Activity: N Activity Code: 6.4 B (A) (I) Activity Description: Coating, Printing & Textiles; Coating >20 T/A Applied As Solid Or Liquid With Release To Air Primary Activity: Y	A12NW (W)	650	1	341045 383341
5	Local Authority Pollution Prevention and Controls Name: Yanco Ltd Location: Estuary Banks, Liverpool Authority: Liverpool City Council, Liverpool Environmental Health & Trading Standards Division Permit Reference: EP/YP/03/2013 Dated: 15th March 2013 Process Type: Local Authority Pollution Prevention and Control Description: PG6/18 Paper coating Status: Permitted Positional Accuracy: Manually positioned within the geographical locality	A18SE (N)	375	2	341896 383684
6	Local Authority Pollution Prevention and Controls Name: Norco Ltd Location: Hangar 88, Old Liverpool Airport, LIVERPOOL, Merseyside, L24 8QD Authority: Liverpool City Council, Liverpool Environmental Health & Trading Standards Division Permit Reference: 6917 Dated: 19th August 1994 Process Type: Local Authority Air Pollution Control Description: PG6/26 Animal feed compounding Status: Authorisation revokedRevoked Positional Accuracy: Manually positioned within the geographical locality	A14NW (E)	440	2	342487 383319
6	Local Authority Pollution Prevention and Controls Name: Palace Chemicals Location: Spindus Road, Liverpool Authority: Liverpool City Council, Liverpool Environmental Health & Trading Standards Division Permit Reference: EP/PAL1/10/2010 Dated: 8th October 2010 Process Type: Local Authority Pollution Prevention and Control Description: PG3/1Blending, packing, loading and use of bulk cement Status: Application exempt from APC Positional Accuracy: Located by supplier to within 10m	A14NE (E)	465	2	342506 383344

Map ID	Details	Quadrant Reference (Compass Direction)	Estimated Distance From Site	Contact	NGR
7	Local Authority Pollution Prevention and Controls Name: Hp Chemie Pelzer Uk Ltd Location: Skyway Trading Park, Speke Hall Avenue, LIVERPOOL, Merseyside, L24 1UU Authority: Liverpool City Council, Liverpool Environmental Health & Trading Standards Division Permit Reference: PPC43/06 Dated: 10th November 1994 Process Type: Local Authority Air Pollution Control Description: PG6/29 Di-isocyanate processes Status: Authorisation revokedRevoked Positional Accuracy: Manually positioned to the address or location	A14SW (E)	470	2	342451 382950
8	Local Authority Pollution Prevention and Controls Name: Palace Chemicals Location: Spindus Road, Liverpool Authority: Liverpool City Council, Liverpool Environmental Health & Trading Standards Division Permit Reference: EP/PAL2/09/2010 Dated: 14th September 2010 Process Type: Local Authority Pollution Prevention and Control Description: PG3/1Blending, packing, loading and use of bulk cement Status: Permitted Positional Accuracy: Located by supplier to within 10m	A14NE (E)	527	2	342585 383259
9	Local Authority Pollution Prevention and Controls Name: Blakes & Co Location: Skyway Buildings, Speke Hall Road, LIVERPOOL, Merseyside, L24 9HQ Authority: Liverpool City Council, Liverpool Environmental Health & Trading Standards Division Permit Reference: 6510 Dated: 29th April 1994 Process Type: Local Authority Air Pollution Control Description: PG1/14 Petrol filling station Status: Authorised Positional Accuracy: Manually positioned to the road within the address or location	A19NW (NE)	961	2	342478 384076
9	Local Authority Pollution Prevention and Controls Name: Ablelure Ltd Location: Merseypride Enterprise Trading Park, LIVERPOOL, Merseyside, L24 9GQ Authority: Liverpool City Council, Liverpool Environmental Health & Trading Standards Division Permit Reference: 6912 Dated: 29th June 1993 Process Type: Local Authority Air Pollution Control Description: PG6/1Animal by-product rendering Status: Authorisation revokedRevoked Positional Accuracy: Manually positioned to the road within the address or location	A19NW (NE)	961	2	342450 384089
	Nearest Surface Water Feature	A13SE (SE)	21	-	341893 383019
10	Pollution Incidents to Controlled Waters Property Type: Not Given Location: Location Description Not Available Authority: Environment Agency, North West Region Pollutant: Oils - Diesel (Including Agricultural) Note: River Mersey Incident Date: 12th July 1992 Incident Reference: 92440095 Catchment Area: Mersey - Tidal Receiving Water: Not Given Cause of Incident: Unknown Incident Severity: Category 3 - Minor Incident Positional Accuracy: Located by supplier to within 100m	A18NW (NW)	539	1	341500 383800
	Water Abstractions Operator: Toleman Holding Company Limited Licence Number: 2569030007 Permit Version: Not Supplied Location: Borehole, Edwards Lane, Speke, LIVERPOOL Authority: Environment Agency, North West Region Abstraction: Cooling & Manufacturing Abstraction Type: Not Supplied Source: Groundwater Daily Rate (m3): 686 Yearly Rate (m3): 134662 Details: Additional Purpose: Cooling; Licence Status: Revoked Authorised Start: Not Supplied Authorised End: Not Supplied Permit Start Date: Not Supplied Permit End Date: Not Supplied Positional Accuracy: Located by supplier to within 100m	A24SE (NE)	1306	1	342600 384400

Map ID	Details	Quadrant Reference (Compass Direction)	Estimated Distance From Site	Contact	NGR
	Water Abstractions Operator: Garston Leather Ltd Licence Number: 2569030031 Permit Version: 101 Location: Well On Lh'S Premises, King Street, Garston, Liverpool Authority: Environment Agency, North West Region Abstraction: Textiles And Leather: Process Water Abstraction Type: Water may be abstracted from a single point Source: Groundwater Daily Rate (m3): 1000 Yearly Rate (m3): 227305 Details: Lh'S Premises At King Street, Garston, Liverpool Authorised Start: 01 January Authorised End: 31 December Permit Start Date: 18th May 2000 Permit End Date: Not Supplied Positional Accuracy: Located by supplier to within 100m	A16NW (NW)	1603	1	340200 383800
	Water Abstractions Operator: Associated British Ports Licence Number: 2569030054 Permit Version: Not Supplied Location: North Old & Stalbridge Docks, GARSTON Authority: Environment Agency, North West Region Abstraction: Washing Down Floors And Machines Abstraction Type: Not Supplied Source: Surface Daily Rate (m3): 76 Yearly Rate (m3): 1146 Details: Additional Purpose: Licence Status: Cancelled Authorised Start: Not Supplied Authorised End: Not Supplied Permit Start Date: Not Supplied Permit End Date: Not Supplied Positional Accuracy: Located by supplier to within 100m	(W)	1682	1	340001 383496
	Water Abstractions Operator: Eli Lilly & Co Ltd Licence Number: 2569030023 Permit Version: 102 Location: B/Hole 'B' At Lh'S Premises, Fleming Rd, Speke, L'Pool Authority: Environment Agency, North West Region Abstraction: Other Industrial/Commercial/Public Services: General Cooling (Existing Licences Only) (Low Loss) Abstraction Type: Water may be abstracted from a single point Source: Groundwater Daily Rate (m3): Not Supplied Yearly Rate (m3): Not Supplied Details: Lh'S Premises At Fleming Road, Speke, Liverpool Authorised Start: 01 January Authorised End: 31 December Permit Start Date: 22nd December 2004 Permit End Date: Not Supplied Positional Accuracy: Located by supplier to within 10m	(NE)	1972	1	343570 384480
	Water Abstractions Operator: Eli Lilly & Co Ltd Licence Number: 2569030023 Permit Version: 102 Location: B/Hole 'B' At Lh'S Premises, Fleming Rd, Speke, L'Pool Authority: Environment Agency, North West Region Abstraction: Other Industrial/Commercial/Public Services: Boiler Feed Abstraction Type: Water may be abstracted from a single point Source: Groundwater Daily Rate (m3): Not Supplied Yearly Rate (m3): Not Supplied Details: Lh'S Premises At Fleming Road, Speke, Liverpool Authorised Start: 01 January Authorised End: 31 December Permit Start Date: 22nd December 2004 Permit End Date: Not Supplied Positional Accuracy: Located by supplier to within 10m	(NE)	1972	1	343570 384480

Map ID	Details	Quadrant Reference (Compass Direction)	Estimated Distance From Site	Contact	NGR
	Water Abstractions Operator: Eli Lilly & Co Ltd Licence Number: 2569030023 Permit Version: 102 Location: B/Hole 'B' At Lh'S Premises, Fleming Rd, Speke, L'Pool Authority: Environment Agency, North West Region Abstraction: Other Industrial/Commercial/Public Services: Process Water Abstraction Type: Water may be abstracted from a single point Source: Groundwater Daily Rate (m3): Not Supplied Yearly Rate (m3): Not Supplied Details: Lh'S Premises At Fleming Road, Speke, Liverpool Authorised Start: 01 January Authorised End: 31 December Permit Start Date: 22nd December 2004 Permit End Date: Not Supplied Positional Accuracy: Located by supplier to within 10m	(NE)	1972	1	343570 384480
	Water Abstractions Operator: Eli Lilly & Co Ltd Licence Number: 2569030023 Permit Version: 101 Location: B/Hole 'B' At Lh'S Premises, Fleming Rd, Speke, L'Pool Authority: Environment Agency, North West Region Abstraction: Other Industrial/Commercial/Public Services: Boiler Feed Abstraction Type: Water may be abstracted from a single point Source: Groundwater Daily Rate (m3): Not Supplied Yearly Rate (m3): Not Supplied Details: Lh'S Premises At Fleming Road, Speke, Liverpool Authorised Start: 01 January Authorised End: 31 December Permit Start Date: 17th December 1999 Permit End Date: Not Supplied Positional Accuracy: Located by supplier to within 10m	(NE)	1972	1	343570 384480
	Water Abstractions Operator: Eli Lilly & Co Ltd Licence Number: 2569030023 Permit Version: 101 Location: B/Hole 'B' At Lh'S Premises, Fleming Rd, Speke, L'Pool Authority: Environment Agency, North West Region Abstraction: Other Industrial/Commercial/Public Services: General Cooling (Existing Licences Only) (Low Loss) Abstraction Type: Water may be abstracted from a single point Source: Groundwater Daily Rate (m3): Not Supplied Yearly Rate (m3): Not Supplied Details: Lh'S Premises At Fleming Road, Speke, Liverpool Authorised Start: 01 January Authorised End: 31 December Permit Start Date: 17th December 1999 Permit End Date: Not Supplied Positional Accuracy: Located by supplier to within 10m	(NE)	1972	1	343570 384480
	Water Abstractions Operator: Eli Lilly & Co Ltd Licence Number: 2569030023 Permit Version: 101 Location: B/Hole 'B' At Lh'S Premises, Fleming Rd, Speke, L'Pool Authority: Environment Agency, North West Region Abstraction: Other Industrial/Commercial/Public Services: Process Water Abstraction Type: Water may be abstracted from a single point Source: Groundwater Daily Rate (m3): Not Supplied Yearly Rate (m3): Not Supplied Details: Lh'S Premises At Fleming Road, Speke, Liverpool Authorised Start: 01 January Authorised End: 31 December Permit Start Date: 17th December 1999 Permit End Date: Not Supplied Positional Accuracy: Located by supplier to within 10m	(NE)	1972	1	343570 384480
	Groundwater Vulnerability Soil Classification: Soils of High Leaching Potential (U) - Soil information for restored mineral workings and urban areas is based on fewer observations than elsewhere. A worst case vulnerability classification (H) assumed, until proved otherwise Map Sheet: Sheet 16 West Cheshire Scale: 1:100,000	A13NW (NW)	0	1	341802 383110

Map ID	Details	Quadrant Reference (Compass Direction)	Estimated Distance From Site	Contact	NGR
	Groundwater Vulnerability Soil Classification: Soils of High Leaching Potential (U) - Soil information for restored mineral workings and urban areas is based on fewer observations than elsewhere. A worst case vulnerability classification (H) assumed, until proved otherwise Map Sheet: Sheet 16 West Cheshire Scale: 1:100,000	A13NE (NE)	0	1	341900 383269
	Drift Deposits Drift Deposit: Low permeability drift deposits occurring at the surface and overlying Major and Minor Aquifers are head, clay-with-flints, brickearth, peat, river terrace deposits and marine and estuarine alluvium Map Sheet: Sheet 16 West Cheshire Scale: 1:100,000	A13NE (NE)	0	1	341896 383287
	Bedrock Aquifer Designations Aquifer Designation: Principal Aquifer	A13NW (NW)	0	3	341802 383110
	Superficial Aquifer Designations Aquifer Designation: Secondary Aquifer - A	A13NW (NW)	0	3	341802 383110
	Superficial Aquifer Designations Aquifer Designation: Unproductive Strata	A13NE (NE)	0	3	341906 383286
	Extreme Flooding from Rivers or Sea without Defences None				
	Flooding from Rivers or Sea without Defences None				
	Areas Benefiting from Flood Defences None				
	Flood Water Storage Areas None				
	Flood Defences None				

Map ID	Details	Quadrant Reference (Compass Direction)	Estimated Distance From Site	Contact	NGR
11	Licensed Waste Management Facilities (Locations) Licence Number: 50035 Location: 14 Spindus Road, Speke, Liverpool, Merseyside, L24 1YA Operator Name: Pronatur Products Ltd Operator Location: Not Supplied Authority: Environment Agency - North West Region, South Area Site Category: Mobile Plant Licence Status: Expired Issued: 6th October 1999 Last Modified: Not Supplied Expires: Not Supplied Suspended: Not Supplied Revoked: Not Supplied Surrendered: Not Supplied IPPC Reference: Not Supplied Positional Accuracy: Located by supplier to within 100m	A14NW (NE)	305	1	342300 383400
	Local Authority Landfill Coverage Name: Merseyside Waste Disposal Authority - Has supplied landfill data		0	9	341802 383110
	Local Authority Landfill Coverage Name: Liverpool City Council - Has no landfill data to supply		0	2	341802 383110

Map ID	Details	Quadrant Reference (Compass Direction)	Estimated Distance From Site	Contact	NGR
12	Control of Major Accident Hazards Sites (COMAH) Name: Palace Chemicals Limited Location: Spindus Road, Speke Hall Industrial Estate Reference: Not Supplied Type: Lower Tier Status: Record Ceased To Be Supplied Under COMAH Regulations Positional Accuracy: Manually positioned to the road within the address or location	A14NW (E)	401	4	342446 383320
13	Control of Major Accident Hazards Sites (COMAH) Name: Palace Chemicals Ltd Location: Speke Hall Avenue, Speke Hall Industrial Estate, Liverpool, Merseyside, L24 1UU Reference: Not Supplied Type: Lower Tier Status: Active Positional Accuracy: Manually positioned to the road within the address or location	A15SW (E)	969	4	342937 382798
14	Planning Hazardous Substance Consents Name: Eli Lilly Location: Speke Boulevard Warehouse, Southern Gateway, Liverpool, L24 Authority: Liverpool City Council Application Ref: 08HZ/1802 Hazardous: Dangerous for the environment (very toxic to aquatic organisms) Substance: Maximum Quantity: 0 Application date: 26th July 2008 Decision: New application granted conditionally Positional Accuracy: Located by supplier to within 10m	A19NE (NE)	990	5	342579 384054

Map ID	Details	Quadrant Reference (Compass Direction)	Estimated Distance From Site	Contact	NGR
	BGS 1:625,000 Solid Geology Description: Permian and Triassic sandstones, undifferentiated, including Bunter and Keuper	A13NW (NW)	0	3	341802 383110
	BGS Estimated Soil Chemistry Source: British Geological Survey, National Geoscience Information Service Soil Sample Type: Rural Soil Arsenic Concentration: <15 mg/kg Cadmium Concentration: <1.8 mg/kg Chromium Concentration: 90 - 120 mg/kg Lead Concentration: <150 mg/kg Nickel Concentration: 15 - 30 mg/kg	A13NE (NE)	0	6	341906 383285
	BGS Estimated Soil Chemistry Source: British Geological Survey, National Geoscience Information Service Soil Sample Type: Rural Soil Arsenic Concentration: <15 mg/kg Cadmium Concentration: <1.8 mg/kg Chromium Concentration: 90 - 120 mg/kg Lead Concentration: <150 mg/kg Nickel Concentration: 15 - 30 mg/kg	A13NE (NE)	0	6	342000 383230
	BGS Estimated Soil Chemistry Source: British Geological Survey, National Geoscience Information Service Soil Sample Type: Rural Soil Arsenic Concentration: <15 mg/kg Cadmium Concentration: <1.8 mg/kg Chromium Concentration: 60 - 90 mg/kg Lead Concentration: <150 mg/kg Nickel Concentration: 15 - 30 mg/kg	A13NW (NW)	0	6	341802 383110
	BGS Estimated Soil Chemistry Source: British Geological Survey, National Geoscience Information Service Soil Sample Type: Rural Soil Arsenic Concentration: <15 mg/kg Cadmium Concentration: <1.8 mg/kg Chromium Concentration: 60 - 90 mg/kg Lead Concentration: <150 mg/kg Nickel Concentration: 15 - 30 mg/kg	A13NE (E)	0	6	342000 383110
	BGS Estimated Soil Chemistry Source: British Geological Survey, National Geoscience Information Service Soil Sample Type: Rural Soil Arsenic Concentration: <15 mg/kg Cadmium Concentration: <1.8 mg/kg Chromium Concentration: 60 - 90 mg/kg Lead Concentration: <150 mg/kg Nickel Concentration: 15 - 30 mg/kg	A13SW (S)	0	6	341802 383000
	BGS Estimated Soil Chemistry Source: British Geological Survey, National Geoscience Information Service Soil Sample Type: Rural Soil Arsenic Concentration: <15 mg/kg Cadmium Concentration: <1.8 mg/kg Chromium Concentration: 60 - 90 mg/kg Lead Concentration: <150 mg/kg Nickel Concentration: 15 - 30 mg/kg	A13SE (SE)	114	6	342000 383000

Map ID	Details	Quadrant Reference (Compass Direction)	Estimated Distance From Site	Contact	NGR
	BGS Estimated Soil Chemistry Source: British Geological Survey, National Geoscience Information Service Soil Sample Type: Rural Soil Arsenic <15 mg/kg Concentration: Cadmium <1.8 mg/kg Concentration: Chromium 90 - 120 mg/kg Concentration: Lead Concentration: <150 mg/kg Nickel 15 - 30 mg/kg Concentration:	A8NW (S)	431	6	341677 382437
	BGS Estimated Soil Chemistry Source: British Geological Survey, National Geoscience Information Service Soil Sample Type: Rural Soil Arsenic <15 mg/kg Concentration: Cadmium <1.8 mg/kg Concentration: Chromium 60 - 90 mg/kg Concentration: Lead Concentration: <150 mg/kg Nickel 15 - 30 mg/kg Concentration:	A12SW (W)	503	6	341088 382859
	BGS Estimated Soil Chemistry Source: British Geological Survey, National Geoscience Information Service Soil Sample Type: Rural Soil Arsenic <15 mg/kg Concentration: Cadmium <1.8 mg/kg Concentration: Chromium 60 - 90 mg/kg Concentration: Lead Concentration: <150 mg/kg Nickel 15 - 30 mg/kg Concentration:	A7NE (SW)	526	6	341345 382466
	BGS Estimated Soil Chemistry Source: British Geological Survey, National Geoscience Information Service Soil Sample Type: Rural Soil Arsenic <15 mg/kg Concentration: Cadmium <1.8 mg/kg Concentration: Chromium 60 - 90 mg/kg Concentration: Lead Concentration: <150 mg/kg Nickel 15 - 30 mg/kg Concentration:	A12SW (W)	555	6	341038 383000
	BGS Estimated Soil Chemistry Source: British Geological Survey, National Geoscience Information Service Soil Sample Type: Rural Soil Arsenic <15 mg/kg Concentration: Cadmium <1.8 mg/kg Concentration: Chromium 60 - 90 mg/kg Concentration: Lead Concentration: <150 mg/kg Nickel 15 - 30 mg/kg Concentration:	A7NE (SW)	558	6	341196 382551
	BGS Estimated Soil Chemistry Source: British Geological Survey, National Geoscience Information Service Soil Sample Type: Rural Soil Arsenic <15 mg/kg Concentration: Cadmium <1.8 mg/kg Concentration: Chromium 60 - 90 mg/kg Concentration: Lead Concentration: <150 mg/kg Nickel 15 - 30 mg/kg Concentration:	A12SW (W)	591	6	341000 383000

Map ID	Details	Quadrant Reference (Compass Direction)	Estimated Distance From Site	Contact	NGR
	BGS Estimated Soil Chemistry Source: British Geological Survey, National Geoscience Information Service Soil Sample Type: Rural Soil Arsenic <15 mg/kg Concentration: Cadmium <1.8 mg/kg Concentration: Chromium 60 - 90 mg/kg Concentration: Lead Concentration: <150 mg/kg Nickel 15 - 30 mg/kg Concentration:	A12NW (W)	593	6	341000 383107
	BGS Estimated Soil Chemistry Source: British Geological Survey, National Geoscience Information Service Soil Sample Type: Rural Soil Arsenic <15 mg/kg Concentration: Cadmium <1.8 mg/kg Concentration: Chromium 60 - 90 mg/kg Concentration: Lead Concentration: <150 mg/kg Nickel 15 - 30 mg/kg Concentration:	A12NW (W)	612	6	341000 383110
	BGS Estimated Soil Chemistry Source: British Geological Survey, National Geoscience Information Service Soil Sample Type: Rural Soil Arsenic <15 mg/kg Concentration: Cadmium <1.8 mg/kg Concentration: Chromium 60 - 90 mg/kg Concentration: Lead Concentration: <150 mg/kg Nickel 15 - 30 mg/kg Concentration:	A7NW (SW)	636	6	341000 382709
	BGS Estimated Soil Chemistry Source: British Geological Survey, National Geoscience Information Service Soil Sample Type: Rural Soil Arsenic <15 mg/kg Concentration: Cadmium <1.8 mg/kg Concentration: Chromium 90 - 120 mg/kg Concentration: Lead Concentration: <150 mg/kg Nickel 15 - 30 mg/kg Concentration:	A18NW (N)	668	6	341802 384000
	BGS Estimated Soil Chemistry Source: British Geological Survey, National Geoscience Information Service Soil Sample Type: Rural Soil Arsenic <15 mg/kg Concentration: Cadmium <1.8 mg/kg Concentration: Chromium 90 - 120 mg/kg Concentration: Lead Concentration: <150 mg/kg Nickel 15 - 30 mg/kg Concentration:	A8SE (S)	681	6	342068 382301
	BGS Estimated Soil Chemistry Source: British Geological Survey, National Geoscience Information Service Soil Sample Type: Rural Soil Arsenic 15 - 25 mg/kg Concentration: Cadmium <1.8 mg/kg Concentration: Chromium 90 - 120 mg/kg Concentration: Lead Concentration: <150 mg/kg Nickel 15 - 30 mg/kg Concentration:	A18NE (N)	708	6	342000 384000

Map ID	Details	Quadrant Reference (Compass Direction)	Estimated Distance From Site	Contact	NGR
	BGS Estimated Soil Chemistry Source: British Geological Survey, National Geoscience Information Service Soil Sample Type: Rural Soil Arsenic <15 mg/kg Concentration: Cadmium <1.8 mg/kg Concentration: Chromium 60 - 90 mg/kg Concentration: Lead Concentration: <150 mg/kg Nickel 15 - 30 mg/kg Concentration:	A19SE (NE)	783	6	342759 383566
	BGS Estimated Soil Chemistry Source: British Geological Survey, National Geoscience Information Service Soil Sample Type: Rural Soil Arsenic <15 mg/kg Concentration: Cadmium <1.8 mg/kg Concentration: Chromium 60 - 90 mg/kg Concentration: Lead Concentration: <150 mg/kg Nickel 15 - 30 mg/kg Concentration:	A3NE (S)	866	6	342000 382060
	BGS Estimated Soil Chemistry Source: British Geological Survey, National Geoscience Information Service Soil Sample Type: Rural Soil Arsenic <15 mg/kg Concentration: Cadmium <1.8 mg/kg Concentration: Chromium 60 - 90 mg/kg Concentration: Lead Concentration: <150 mg/kg Nickel 15 - 30 mg/kg Concentration:	A3NW (S)	868	6	341802 382000
	BGS Estimated Soil Chemistry Source: British Geological Survey, National Geoscience Information Service Soil Sample Type: Rural Soil Arsenic <15 mg/kg Concentration: Cadmium <1.8 mg/kg Concentration: Chromium 60 - 90 mg/kg Concentration: Lead Concentration: <150 mg/kg Nickel 15 - 30 mg/kg Concentration:	A3NE (S)	923	6	342000 382000
	BGS Estimated Soil Chemistry Source: British Geological Survey, National Geoscience Information Service Soil Sample Type: Rural Soil Arsenic <15 mg/kg Concentration: Cadmium <1.8 mg/kg Concentration: Chromium 60 - 90 mg/kg Concentration: Lead Concentration: <150 mg/kg Nickel 15 - 30 mg/kg Concentration:	A2NE (S)	926	6	341362 382000
	BGS Estimated Soil Chemistry Source: British Geological Survey, National Geoscience Information Service Soil Sample Type: Rural Soil Arsenic 15 - 25 mg/kg Concentration: Cadmium <1.8 mg/kg Concentration: Chromium 90 - 120 mg/kg Concentration: Lead Concentration: <150 mg/kg Nickel 15 - 30 mg/kg Concentration:	A15NW (E)	940	6	343000 383124

Map ID	Details	Quadrant Reference (Compass Direction)	Estimated Distance From Site	Contact	NGR
	BGS Estimated Soil Chemistry Source: British Geological Survey, National Geoscience Information Service Soil Sample Type: Rural Soil Arsenic <15 mg/kg Concentration: Cadmium <1.8 mg/kg Concentration: Chromium 60 - 90 mg/kg Concentration: Lead Concentration: <150 mg/kg Nickel 15 - 30 mg/kg Concentration:	A15NW (E)	942	6	343000 383110
	BGS Estimated Soil Chemistry Source: British Geological Survey, National Geoscience Information Service Soil Sample Type: Rural Soil Arsenic 15 - 25 mg/kg Concentration: Cadmium <1.8 mg/kg Concentration: Chromium 90 - 120 mg/kg Concentration: Lead Concentration: <150 mg/kg Nickel 15 - 30 mg/kg Concentration:	A17NW (NW)	957	6	341000 383926
	BGS Estimated Soil Chemistry Source: British Geological Survey, National Geoscience Information Service Soil Sample Type: Rural Soil Arsenic <15 mg/kg Concentration: Cadmium <1.8 mg/kg Concentration: Chromium 60 - 90 mg/kg Concentration: Lead Concentration: <150 mg/kg Nickel <15 mg/kg Concentration:	A19NE (NE)	960	6	342501 384068
	BGS Estimated Soil Chemistry Source: British Geological Survey, National Geoscience Information Service Soil Sample Type: Rural Soil Arsenic <15 mg/kg Concentration: Cadmium <1.8 mg/kg Concentration: Chromium 60 - 90 mg/kg Concentration: Lead Concentration: <150 mg/kg Nickel 15 - 30 mg/kg Concentration:	A15SW (E)	963	6	343000 383000
	BGS Estimated Soil Chemistry Source: British Geological Survey, National Geoscience Information Service Soil Sample Type: Rural Soil Arsenic <15 mg/kg Concentration: Cadmium <1.8 mg/kg Concentration: Chromium 90 - 120 mg/kg Concentration: Lead Concentration: <150 mg/kg Nickel 15 - 30 mg/kg Concentration:	A3NE (S)	965	6	342108 382000
	BGS Estimated Soil Chemistry Source: British Geological Survey, National Geoscience Information Service Soil Sample Type: Rural Soil Arsenic <15 mg/kg Concentration: Cadmium <1.8 mg/kg Concentration: Chromium 60 - 90 mg/kg Concentration: Lead Concentration: <150 mg/kg Nickel <15 mg/kg Concentration:	A19NE (NE)	967	6	342620 384000

Map ID	Details	Quadrant Reference (Compass Direction)	Estimated Distance From Site	Contact	NGR
	BGS Estimated Soil Chemistry Source: British Geological Survey, National Geoscience Information Service Soil Sample Type: Rural Soil Arsenic <15 mg/kg Concentration: Cadmium <1.8 mg/kg Concentration: Chromium 60 - 90 mg/kg Concentration: Lead Concentration: <150 mg/kg Nickel 15 - 30 mg/kg Concentration:	A3NW (S)	973	6	341748 381897
	BGS Estimated Soil Chemistry Source: British Geological Survey, National Geoscience Information Service Soil Sample Type: Rural Soil Arsenic <15 mg/kg Concentration: Cadmium <1.8 mg/kg Concentration: Chromium 60 - 90 mg/kg Concentration: Lead Concentration: <150 mg/kg Nickel 15 - 30 mg/kg Concentration:	A3NE (S)	988	6	342158 382000
15	BGS Recorded Mineral Sites Site Name: Sutton Grange Clay Pit Location: , Speke, Liverpool Source: British Geological Survey, National Geoscience Information Service Reference: 91046 Type: Opencast Status: Ceased Operator: Unknown Operator Operator Location: Unknown Operator Periodic Type: Triassic Geology: Chester Pebble Beds Formation Commodity: Common Clay and Shale Positional Accuracy: Located by supplier to within 10m	A7NE (SW)	301	3	341375 382736
	BGS Measured Urban Soil Chemistry No data available				
	BGS Urban Soil Chemistry Averages No data available				
	Coal Mining Affected Areas In an area that might not be affected by coal mining				
	Non Coal Mining Areas of Great Britain No Hazard				
	Potential for Collapsible Ground Stability Hazards Hazard Potential: Very Low Source: British Geological Survey, National Geoscience Information Service	A13NW (NW)	0	3	341802 383110
	Potential for Compressible Ground Stability Hazards Hazard Potential: No Hazard Source: British Geological Survey, National Geoscience Information Service	A13NW (NW)	0	3	341802 383110
	Potential for Ground Dissolution Stability Hazards No Hazard				
	Potential for Landslide Ground Stability Hazards Hazard Potential: Very Low Source: British Geological Survey, National Geoscience Information Service	A13NW (NW)	0	3	341802 383110
	Potential for Running Sand Ground Stability Hazards Hazard Potential: Very Low Source: British Geological Survey, National Geoscience Information Service	A13NE (NE)	0	3	341906 383286
	Potential for Running Sand Ground Stability Hazards Hazard Potential: Low Source: British Geological Survey, National Geoscience Information Service	A13NW (NW)	0	3	341802 383110
	Potential for Shrinking or Swelling Clay Ground Stability Hazards Hazard Potential: Very Low Source: British Geological Survey, National Geoscience Information Service	A13NE (NE)	0	3	341906 383286
	Potential for Shrinking or Swelling Clay Ground Stability Hazards Hazard Potential: No Hazard Source: British Geological Survey, National Geoscience Information Service	A13NW (NW)	0	3	341802 383110

Map ID	Details	Quadrant Reference (Compass Direction)	Estimated Distance From Site	Contact	NGR
	Radon Potential - Radon Protection Measures Protection Measure: No radon protective measures are necessary in the construction of new dwellings or extensions Source: British Geological Survey, National Geoscience Information Service	A13NW (NW)	0	3	341802 383110
	Radon Potential - Radon Affected Areas Affected Area: The property is in a lower probability radon area, as less than 1% of homes are above the action level Source: British Geological Survey, National Geoscience Information Service	A13NW (NW)	0	3	341802 383110

Map ID	Details	Quadrant Reference (Compass Direction)	Estimated Distance From Site	Contact	NGR
16	Contemporary Trade Directory Entries Name: Alpha Cleaning Services Ltd Location: 19, Hurricane Drive, Speke, Liverpool, L24 8RL Classification: Commercial Cleaning Services Status: Active Positional Accuracy: Automatically positioned to the address	A13NW (NW)	72	-	341618 383222
16	Contemporary Trade Directory Entries Name: Brainboxes Ltd Location: 18, Hurricane Drive, Speke, Liverpool, L24 8RL Classification: Electronic Equipment - Manufacturers & Assemblers Status: Active Positional Accuracy: Automatically positioned to the address	A13NW (NW)	114	-	341584 383251
17	Contemporary Trade Directory Entries Name: Chris Walsh Airfreight Ltd Location: Liverpool Airport, Liverpool, L24 1YD Classification: Freight Forwarders Status: Inactive Positional Accuracy: Manually positioned within the geographical locality	A13NE (NE)	106	-	342048 383331
18	Contemporary Trade Directory Entries Name: Cameron Industrial Services Ltd Location: 2, Hurricane Drive, Speke, Liverpool, L24 8RL Classification: Commercial Cleaning Services Status: Inactive Positional Accuracy: Automatically positioned to the address	A13NW (W)	118	-	341558 383192
19	Contemporary Trade Directory Entries Name: Melia Engineering Plc Location: 8, Hurricane Drive, Speke, Liverpool, L24 8RL Classification: Engineering Services Status: Active Positional Accuracy: Automatically positioned to the address	A13SW (W)	142	-	341496 383096
20	Contemporary Trade Directory Entries Name: Leaflet Distribution Services Location: 9, Hurricane Drive, Speke, Liverpool, L24 8RL Classification: Distribution Services Status: Active Positional Accuracy: Automatically positioned to the address	A13NW (W)	153	-	341504 383148
20	Contemporary Trade Directory Entries Name: Brenntag Uk Ltd Location: 10, Hurricane Drive, Speke, Liverpool, Merseyside, L24 8RL Classification: Chemicals - Distributors & Wholesalers Status: Active Positional Accuracy: Automatically positioned to the address	A13NW (W)	156	-	341504 383158
21	Contemporary Trade Directory Entries Name: Dixon Purefill Ltd Location: Inspiration House, 21, De Havilland Drive, Speke, Liverpool, L24 8RN Classification: Materials Handling Equipment Status: Active Positional Accuracy: Automatically positioned to the address	A13NW (NW)	204	-	341553 383410
22	Contemporary Trade Directory Entries Name: Powder Systems Ltd Location: 8, Estuary Banks, Speke, Liverpool, L24 8RG Classification: Pharmaceutical Manufacturers & Distributors Status: Active Positional Accuracy: Automatically positioned to the address	A18SE (N)	236	-	341853 383552
23	Contemporary Trade Directory Entries Name: A D M Classic Location: 10, Estuary Banks, Speke, Liverpool, L24 8RB Classification: Food Products - Manufacturers Status: Active Positional Accuracy: Automatically positioned to the address	A18SE (NE)	290	-	342006 383547
24	Contemporary Trade Directory Entries Name: Exchange Cleaning Location: Unit 17, Spindus Road, Speke Hall Industrial Estate, LIVERPOOL, L24 1YA Classification: Commercial Cleaning Services Status: Inactive Positional Accuracy: Manually positioned to the address or location	A14NW (E)	310	-	342370 383194
24	Contemporary Trade Directory Entries Name: Aquarius Express Location: Unit 21, Spindus Road, Speke Hall Industrial Estate, Liverpool, L24 1YA Classification: Freight Services Status: Inactive Positional Accuracy: Automatically positioned to the address	A14NW (E)	353	-	342413 383202

Map ID	Details	Quadrant Reference (Compass Direction)	Estimated Distance From Site	Contact	NGR
25	Contemporary Trade Directory Entries Name: Mtl Location: Unit 7, Spindus Road, Speke Hall Industrial Estate, Liverpool, L24 1YA Classification: Commercial Cleaning Services Status: Inactive Positional Accuracy: Manually positioned to the address or location	A14NW (E)	313	-	342370 383254
25	Contemporary Trade Directory Entries Name: Mtl Location: Unit 7, Spindus Rd, Speke Hall Ind Est, Liverpool, Merseyside, L24 1YA Classification: Commercial Cleaning Services Status: Inactive Positional Accuracy: Manually positioned to the address or location	A14NW (E)	313	-	342370 383254
25	Contemporary Trade Directory Entries Name: Tom Tully & Daughters Location: Unit 5, Spindus Road, Speke Hall Industrial Estate, Liverpool, Merseyside, L24 1YA Classification: Tyre Dealers Status: Active Positional Accuracy: Automatically positioned to the address	A14NW (E)	317	-	342373 383266
25	Contemporary Trade Directory Entries Name: Climate Center Location: Unit 1, Spindus Road, Speke Hall Industrial Estate, Liverpool, Merseyside, L24 1YA Classification: Refrigeration Equipment - Commercial Status: Active Positional Accuracy: Automatically positioned to the address	A14NW (E)	327	-	342375 383303
25	Contemporary Trade Directory Entries Name: Northern Refrigeration Suppliers Location: Unit 1, Spindus Road, Speke Hall Industrial Estate, Liverpool, L24 1YA Classification: Refrigeration Equipment - Commercial Status: Active Positional Accuracy: Automatically positioned to the address	A14NW (E)	327	-	342375 383303
25	Contemporary Trade Directory Entries Name: Comau Estil Service Location: Unit 25-27, Spindus Road, Speke Hall Industrial Estate, LIVERPOOL, L24 1YA Classification: Automation Systems & Equipment Status: Inactive Positional Accuracy: Automatically positioned to the address	A14NW (E)	355	-	342415 383239
26	Contemporary Trade Directory Entries Name: Eden Biodesign Location: 14, Estuary Banks, Speke, Liverpool, L24 8RB Classification: Pharmaceutical Manufacturers & Distributors Status: Active Positional Accuracy: Automatically positioned to the address	A19SW (NE)	335	-	342238 383495
27	Contemporary Trade Directory Entries Name: Rainbow International Location: Unit 29, Spindus Road, Speke Hall Industrial Estate, Liverpool, L24 1YA Classification: Carpet, Curtain & Upholstery Cleaners Status: Active Positional Accuracy: Automatically positioned to the address	A14NW (E)	361	-	342416 383276
28	Contemporary Trade Directory Entries Name: T G C Mechanical Services Ltd Location: Unit 39, Spindus Road, Speke Hall Industrial Estate, Liverpool, L24 1YA Classification: Mechanical Engineers Status: Inactive Positional Accuracy: Automatically positioned to the address	A14NW (E)	404	-	342465 383213
28	Contemporary Trade Directory Entries Name: Dunwoody Airlines Services Ltd Location: Unit 41 Spindus Rd, Speke Hall Indust Est, Liverpool, L24 1YA Classification: Airfreight Services Status: Inactive Positional Accuracy: Manually positioned to the address or location	A14NW (E)	404	-	342464 383192
29	Contemporary Trade Directory Entries Name: Label Printers Location: Hurricane Court, Estuary Boulevard, Speke, Liverpool, Merseyside, L24 8RF Classification: Printers Status: Inactive Positional Accuracy: Manually positioned within the geographical locality	A18SE (N)	451	-	341921 383755

Map ID	Details	Quadrant Reference (Compass Direction)	Estimated Distance From Site	Contact	NGR
30	Contemporary Trade Directory Entries Name: Timalex Location: Unit 8, Spindus Road, Speke Hall Industrial Estate, Liverpool, Merseyside, L24 1YA Classification: Plastics - Extrusion Status: Inactive Positional Accuracy: Automatically positioned to the address	A14NE (E)	465	-	342507 383342
31	Contemporary Trade Directory Entries Name: Yuken (Europe) Ltd Location: Unit 51, Spindus Road, Speke Hall Industrial Estate, Liverpool, L24 1YA Classification: Hydraulic Equipment & Accessories - Sales & Service Status: Active Positional Accuracy: Automatically positioned to the address	A14NE (E)	514	-	342574 383180
31	Contemporary Trade Directory Entries Name: R Rowlandson Ltd Location: Unit 110, Spindus Rd, Speke Hall Ind Est, Liverpool, Merseyside, L24 1YA Classification: Medical & Dental Laboratories Status: Inactive Positional Accuracy: Manually positioned to the address or location	A14NE (E)	548	-	342606 383160
31	Contemporary Trade Directory Entries Name: Inn Kool Technical Services Ltd Location: Unit 108, Spindus Road, Speke Hall Industrial Estate, Liverpool, Merseyside, L24 1YA Classification: Refrigeration Equipment - Commercial Status: Active Positional Accuracy: Automatically positioned to the address	A14NE (E)	554	-	342612 383161
32	Contemporary Trade Directory Entries Name: O'Brien (Wholesale) Chemist Location: Unit 10 Speke Hall Indust Est, Spindus Rd, Liverpool, L24 1YA Classification: Chemists' & Pharmacists' Suppliers & Wholesalers Status: Inactive Positional Accuracy: Manually positioned to the address or location	A14NE (E)	524	-	342566 383350
32	Contemporary Trade Directory Entries Name: Ayrton Saunders Ltd Location: Unit 10 Spindus Rd, Speke Hall Indust Est, Liverpool, L24 1YA Classification: Pharmaceutical Manufacturers & Distributors Status: Inactive Positional Accuracy: Manually positioned to the address or location	A14NE (E)	524	-	342566 383350
32	Contemporary Trade Directory Entries Name: Jensen Motors Ltd Location: Unit 10/12, Spindus Road, Speke Hall Industrial Estate, Liverpool, L24 1YA Classification: Car Manufacturers Status: Inactive Positional Accuracy: Automatically positioned to the address	A14NE (E)	525	-	342567 383350
33	Contemporary Trade Directory Entries Name: Palace Chemicals Ltd Location: Unit 49, Spindus Road, Speke Hall Industrial Estate, Liverpool, L24 1YA Classification: Builders' Merchants Status: Active Positional Accuracy: Automatically positioned to the address	A14NE (E)	527	-	342585 383265
34	Contemporary Trade Directory Entries Name: Roper Feeds Ltd Location: The Aerodrome, Speke Road, Speke, Liverpool, L24 8QD Classification: Pet Foods & Animal Feeds Status: Inactive Positional Accuracy: Automatically positioned to the address	A17SE (NW)	531	-	341469 383771
35	Contemporary Trade Directory Entries Name: Bmc Refrigeration Location: Spindus Rd, Speke Hall Ind Est, Liverpool, Merseyside, L24 1YA Classification: Refrigerators & Freezers - Servicing & Repairs Status: Inactive Positional Accuracy: Manually positioned to the road within the address or location	A14NE (E)	557	-	342608 383312
35	Contemporary Trade Directory Entries Name: United Location: Unit 14, Spindus Road, Speke Hall Industrial Estate, Liverpool, Merseyside, L24 1YA Classification: Polythene & Plastic Sheeting Supplies Status: Inactive Positional Accuracy: Automatically positioned to the address	A14NE (E)	589	-	342637 383331

Map ID	Details	Quadrant Reference (Compass Direction)	Estimated Distance From Site	Contact	NGR
36	Contemporary Trade Directory Entries Name: Matrix Polymers Location: Unit 2, Spindus Road, Speke Hall Industrial Estate, Liverpool, L24 1YA Classification: Plastic Products - Manufacturers Status: Inactive Positional Accuracy: Manually positioned within the geographical locality	A14NE (E)	585	-	342645 383228
36	Contemporary Trade Directory Entries Name: Matrix Polymers Ltd Location: Unit 2, Spindus Road, Speke Hall Industrial Estate, Liverpool, L24 1YA Classification: Plastics - Raw Materials Status: Active Positional Accuracy: Manually positioned within the geographical locality	A14NE (E)	585	-	342645 383228
36	Contemporary Trade Directory Entries Name: R & N Ventilation Accessories Ltd Location: Unit 48, Spindus Road, Speke Hall Industrial Estate, Liverpool, L24 1YA Classification: Ventilators & Ventilation Systems Status: Inactive Positional Accuracy: Automatically positioned to the address	A14NE (E)	587	-	342647 383193
36	Contemporary Trade Directory Entries Name: Cheshire Forwarding Ltd Location: Unit 94 Spindus Rd, Speke Hall Indust Est, Liverpool, L24 1YA Classification: Road Haulage Services Status: Inactive Positional Accuracy: Manually positioned to the address or location	A14NE (E)	599	-	342657 383158
37	Contemporary Trade Directory Entries Name: Prinovis Ltd Location: 4 Dakota Dr, Speke, Liverpool, Merseyside, L24 8RJ Classification: Printers Status: Active Positional Accuracy: Manually positioned to the road within the address or location	A12NW (W)	594	-	341036 383158
38	Contemporary Trade Directory Entries Name: C S L Location: New Mersey Retail Pk, Speke Rd, Speke, Liverpool, L24 8QB Classification: Furniture Manufacturers - Home & Office Status: Inactive Positional Accuracy: Manually positioned to the road within the address or location	A18NW (N)	601	-	341590 383906
39	Contemporary Trade Directory Entries Name: C T Electrical Rewinds Ltd Location: Unit 58, Spindus Road, Speke Hall Industrial Estate, LIVERPOOL, L24 1YA Classification: Electrical Engineers Status: Active Positional Accuracy: Automatically positioned to the address	A14NE (E)	621	-	342681 383189
39	Contemporary Trade Directory Entries Name: Prolens Location: Unit 60,62, Spindus Rd, Speke Hall Ind Est, Liverpool, Merseyside, L24 1YA Classification: Optical Goods - Manufacturers Status: Active Positional Accuracy: Manually positioned to the address or location	A14NE (E)	629	-	342689 383190
39	Contemporary Trade Directory Entries Name: Eurogarden Ltd Location: Unit 78, Spindus Road, Speke Hall Industrial Estate, Liverpool, L24 1YA Classification: Hydraulic Systems & Equipment Manufacturers Status: Inactive Positional Accuracy: Automatically positioned to the address	A14NE (E)	654	-	342712 383155
40	Contemporary Trade Directory Entries Name: Pine Interiors Location: Unit 62 Spindus Rd, Speke Hall Ind Est, Liverpool, L24 1YA Classification: French Polishing Status: Inactive Positional Accuracy: Manually positioned to the address or location	A14NE (E)	634	-	342694 383188
40	Contemporary Trade Directory Entries Name: Regal Dry Cleaners Location: 44 Spindus Rd, Liverpool, L24 1YG Classification: Dry Cleaners Status: Inactive Positional Accuracy: Manually positioned to the address or location	A14NE (E)	667	-	342727 383224
41	Contemporary Trade Directory Entries Name: Pronatur Products Ltd Location: Unit 14A, Spindus Rd, Speke Hall Ind Est, Liverpool, L24 1YA Classification: Lubricant Manufacturers & Distributors Status: Inactive Positional Accuracy: Manually positioned to the address or location	A14NE (E)	658	-	342710 383314

Map ID	Details	Quadrant Reference (Compass Direction)	Estimated Distance From Site	Contact	NGR
42	Contemporary Trade Directory Entries Name: Kicho Cosmetics Location: Unit 1 Blenheim Way, Liverpool, L24 1YH Classification: Toiletries Status: Inactive Positional Accuracy: Manually positioned to the address or location	A14NE (E)	730	-	342786 383292
43	Contemporary Trade Directory Entries Name: Raybestos (Uk) Ltd Location: Unit 2, Blenheim Way, Liverpool, L24 1YH Classification: Brake & Clutch Manufacturers Status: Inactive Positional Accuracy: Automatically positioned to the address	A14NE (E)	732	-	342792 383194
44	Contemporary Trade Directory Entries Name: Currys Location: Unit F, New Mersey Retail Park, Speke Road, Speke, Liverpool, L24 8QB Classification: Electrical Goods Sales, Manufacturers & Wholesalers Status: Inactive Positional Accuracy: Automatically positioned to the address	A17NE (N)	741	-	341475 384013
45	Contemporary Trade Directory Entries Name: Merseypride Furnishings Ltd Location: 28 Hardy Ct, Blenheim Way, Liverpool, L24 1YH Classification: Furniture Manufacturers - Home & Office Status: Inactive Positional Accuracy: Manually positioned to the road within the address or location	A14NE (E)	748	-	342808 383244
45	Contemporary Trade Directory Entries Name: Secure Bolts Location: Unit 19, Blenheim Way, Liverpool, Merseyside, L24 1YH Classification: Nuts, Bolts & Fixings Status: Active Positional Accuracy: Manually positioned to the road within the address or location	A14NE (E)	750	-	342810 383244
45	Contemporary Trade Directory Entries Name: Qnw Solutions Location: Unit 5, Blenheim Way, Liverpool, Merseyside, L24 1YH Classification: Seating Manufacturers Status: Active Positional Accuracy: Manually positioned to the address or location	A15NW (E)	786	-	342844 383278
46	Contemporary Trade Directory Entries Name: Comet Location: G/1, Unit, New Mersey Retail Park, Speke Road, Speke, Liverpool, Merseyside, L24 8QB Classification: Electrical Goods Sales, Manufacturers & Wholesalers Status: Active Positional Accuracy: Automatically positioned to the address	A18NW (N)	778	-	341585 384088
47	Contemporary Trade Directory Entries Name: Airwise Pneumatics Ltd Location: 9 Owen Dr, Liverpool, Merseyside, L24 1YL Classification: Air Compressors Status: Active Positional Accuracy: Manually positioned to the address or location	A15SW (E)	836	-	342856 382954
47	Contemporary Trade Directory Entries Name: Lea Transport Services Location: 11, Owen Drive, Liverpool, L24 1YL Classification: Road Haulage Services Status: Inactive Positional Accuracy: Automatically positioned to the address	A15SW (E)	837	-	342857 382955
47	Contemporary Trade Directory Entries Name: Skypark Freight Ltd Location: 8, Owen Drive, Liverpool, L24 1YL Classification: Freight Forwarders Status: Inactive Positional Accuracy: Automatically positioned to the address	A15SW (E)	837	-	342857 382955
47	Contemporary Trade Directory Entries Name: Lea Transport Services Location: 11, Owen Drive, Liverpool, L24 1YL Classification: Road Haulage Services Status: Inactive Positional Accuracy: Automatically positioned to the address	A15SW (E)	837	-	342857 382955

Map ID	Details	Quadrant Reference (Compass Direction)	Estimated Distance From Site	Contact	NGR
47	Contemporary Trade Directory Entries Name: Skypark Freight Ltd Location: 16, Owen Drive, Liverpool, L24 1YL Classification: Airfreight Services Status: Active Positional Accuracy: Automatically positioned to the address	A15SW (E)	837	-	342857 382955
48	Contemporary Trade Directory Entries Name: Derby Plastics Location: 3-4, Owen Drive, Liverpool, L24 1YL Classification: Polythene & Plastic Sheeting Supplies Status: Active Positional Accuracy: Automatically positioned to the address	A15SW (E)	844	-	342887 383043
49	Contemporary Trade Directory Entries Name: Aviation & Freight Services Location: 18 Lingard Ct, Sky Park International, Speke Hall Av, Liverpool, L24 1YH Classification: Freight Forwarders Status: Inactive Positional Accuracy: Manually positioned to the road within the address or location	A15NW (E)	878	-	342938 383248
50	Contemporary Trade Directory Entries Name: Grahams Paper & Polythene Ltd Location: 1, Owen Drive, Liverpool, Merseyside, L24 1YL Classification: Polythene & Plastic Sheeting Supplies Status: Inactive Positional Accuracy: Automatically positioned to the address	A15SW (E)	888	-	342906 382942
51	Contemporary Trade Directory Entries Name: P R G Powerhouse Location: Unit 11, New Mersey Retail Park, Speke Road, Speke, Liverpool, L24 8QB Classification: Electrical Goods Sales, Manufacturers & Wholesalers Status: Inactive Positional Accuracy: Automatically positioned to the address	A23SW (N)	893	-	341723 384224
52	Contemporary Trade Directory Entries Name: Overnite Europe Location: Premier Beverages Building, Speke Hall Road, Liverpool, Merseyside, L24 9NT Classification: Freight Forwarders Status: Inactive Positional Accuracy: Manually positioned to the address or location	A19NW (NE)	946	-	342449 384074
53	Contemporary Trade Directory Entries Name: Polythene Industries Location: Speke Hall Av, Liverpool, Merseyside, L24 1UU Classification: Manufacturers Status: Inactive Positional Accuracy: Manually positioned to the road within the address or location	A15SW (E)	954	-	342945 382854
54	Contemporary Trade Directory Entries Name: Abode Polishing Location: 8, Banks Lane, Garston, Liverpool, L19 8JL Classification: French Polishing Status: Inactive Positional Accuracy: Automatically positioned to the address	A17SW (NW)	983	-	340851 383751
55	Contemporary Trade Directory Entries Name: Car Deal People Location: Skyway Buildings, Speke Hall Road, Liverpool, L24 9HQ Classification: Car Dealers - Used Status: Active Positional Accuracy: Automatically positioned to the address	A19NE (NE)	995	-	342553 384075
55	Contemporary Trade Directory Entries Name: Peoples Liverpool Ltd Location: Skyway Buildings, Speke Hall Road, Liverpool, L24 9HQ Classification: Car Dealers Status: Inactive Positional Accuracy: Automatically positioned to the address	A19NE (NE)	995	-	342553 384075
55	Contemporary Trade Directory Entries Name: Rapid Fit Location: Skyway Buildings, Speke Hall Road, Liverpool, L24 9HQ Classification: Exhaust & Shock Absorber Centres Status: Active Positional Accuracy: Automatically positioned to the address	A19NE (NE)	995	-	342553 384075

Map ID	Details	Quadrant Reference (Compass Direction)	Estimated Distance From Site	Contact	NGR
55	Contemporary Trade Directory Entries Name: Peoples Ltd Location: Skyway Buildings, Speke Hall Road, Liverpool, L24 9HQ Classification: Car Dealers Status: Active Positional Accuracy: Automatically positioned to the address	A19NE (NE)	995	-	342553 384075
55	Contemporary Trade Directory Entries Name: Motor Bodies Speke Location: Skyway Buildings, Speke Hall Road, Liverpool, Merseyside, L24 9AA Classification: Car Body Repairs Status: Inactive Positional Accuracy: Automatically positioned to the address	A19NE (NE)	995	-	342553 384075
56	Contemporary Trade Directory Entries Name: Freeman Industrial Supplies Location: Unit 2, The Match Factory, Speke Road, Garston, Liverpool, L19 2RF Classification: Cleaning Materials & Equipment Status: Inactive Positional Accuracy: Automatically positioned to the address	A17NW (NW)	995	-	341117 384088
56	Contemporary Trade Directory Entries Name: Jd Plastics Location: Unit 7, The Match Factory, Speke Road, Garston, Liverpool, Merseyside, L19 2RF Classification: Plastic Products - Manufacturers Status: Active Positional Accuracy: Automatically positioned to the address	A17NW (NW)	995	-	341117 384088
56	Contemporary Trade Directory Entries Name: Not Just Kitchens Location: Unit 3-5, The Match Factory, Speke Road, Garston, Liverpool, L19 2RF Classification: Bathroom Fixtures - Manufacturers Status: Inactive Positional Accuracy: Automatically positioned to the address	A17NW (NW)	995	-	341117 384088
56	Contemporary Trade Directory Entries Name: Agility Logistics Location: Unit 7, The Matchworks, Speke Road, Garston, Liverpool, L19 2RF Classification: Freight Forwarders Status: Active Positional Accuracy: Automatically positioned to the address	A17NW (NW)	995	-	341117 384088
57	Fuel Station Entries Name: Airways Garage Location: Speke Road, Speke, LIVERPOOL, Merseyside, L24 8QD Brand: OBSOLETE Premises Type: Not Applicable Status: Obsolete Positional Accuracy: Located by supplier to within 100m	A17NE (NW)	647	-	341467 383905

Map ID	Details	Quadrant Reference (Compass Direction)	Estimated Distance From Site	Contact	NGR
58	Ramsar Sites Name: Mersey Estuary Multiple Areas: Y Total Area (m2): 50233489.58 Source: Natural England Reference: UK11041 Designation Date: Not Supplied	A7NE (SW)	509	8	341380 382460
59	Sites of Special Scientific Interest Name: Mersey Estuary Multiple Areas: Y Total Area (m2): 67145111.72 Source: Natural England Reference: 1001398 Designation Details: Ancient Monument Designation Date: 15th August 1985 Date Type: Notified Designation Details: EC Special Protection Area Designation Date: 15th August 1985 Date Type: Notified Designation Details: RSPB Reserve Designation Date: 15th August 1985 Date Type: Notified Designation Details: Nature Conservation Review Designation Date: 15th August 1985 Date Type: Notified Designation Details: Local Wildlife Trust Reserve Designation Date: 15th August 1985 Date Type: Notified Designation Details: Ramsar Site Designation Date: 15th August 1985 Date Type: Notified Designation Details: Local Nature Reserve Designation Date: 15th August 1985 Date Type: Notified	A7NE (SW)	509	8	341380 382460
60	Special Protection Areas Name: Mersey Estuary Multiple Areas: Y Total Area (m2): 50233489.58 Source: Natural England Reference: UK9005131 Designation Date: Not Supplied	A7NE (SW)	509	8	341380 382460