






Key

-  Site Boundary
-  Land Ownership Boundary
-  1 in 200yr Flooding
-  1 in 200yr+CC Flooding (Climate Change)
-  1 in 1000yr Flooding



Samuel House, 5 Fox Valley Way, Stocksbridge, Sheffield, S36 2AA

CLIENT:
YPG Developments Ltd

SCALE: PROJECT NO:
1:2,000@A3 SHF.1380.001

DRAWN: DRAWN: DATE:
MG RH Oct 2017

PROJECT:
Stage 1B,
Monarchs Quay, Liverpool

TITLE:
Modelled Flood Extent

DRAWING REF:
SHF.1380.001.HY.D.009