




NOTES:
1. DO NOT SCALE FROM THIS DRAWING. ALWAYS WORK TO NOTED DIMENSIONS.
2. ALL SETTING OUT, LEVELS AND DIMENSIONS TO BE CHECKED ON SITE PRIOR TO THE INSTALLATION OF MATERIALS AND ANY DISCREPANCIES ARE TO BE BROUGHT TO THE ATTENTION OF THE CONTRACT ADMINISTRATOR IMMEDIATELY.
3. THIS DRAWING MUST BE READ WITH THE RELEVANT SPECIFICATION DOCUMENTS AND DETAIL DRAWINGS. ANY DISCREPANCIES MUST BE BROUGHT TO THE ATTENTION OF THE CONTRACT ADMINISTRATOR IMMEDIATELY.
4. THIS DRAWING IS COPYRIGHT PROTECTED AND MAY NOT BE REPRODUCED IN WHOLE OR PART WITHOUT WRITTEN AUTHORITY.
5. ALL DIMENSIONS ARE IN MILLIMETRES UNLESS OTHERWISE STATED.


THIS DRAWING WAS PLOTTED ON:
02/09/19

REVISION HISTORY				
DATE	REV	ZONE	DESCRIPTION	CHK
19/08/19	5		DRAWING SIMPLIFIED TO PUBLIC AND PRIVATE AREAS	ST
19/08/19	6		AMENDED RED LINE AND BLUE LINE BOUNDARIES	ST
22/08/19	7		GENERAL AMENDMENTS	ST


KEY


GENERAL INFORMATION

 **PLANNING APPLICATION BOUNDARY**

 **BOUNDARY OF PROPOSED WORKS**

AREAS

 **PUBLIC LAND**
AREAS OF ADOPTED HIGHWAYS

 **PRIVATE LAND**
AREAS OF PRIVATE LAND BOTH PUBLICLY AND PRIVATELY ACCESSIBLE

ORIGINATOR

LAYER LANDSCAPE ARCHITECTURE
E hello@layer-ing.com
W www.layer-ing.com
T +44 (0)1625 523 157

CLIENT
CARO DEVELOPMENTS

PROJECT
**CLEGG STREET
LIVERPOOL**

DRAWING TITLE
PUBLIC & PRIVATE LAND

DRAWING NUMBER 085-LYR-XX-XX-DWG-L-0001	REV 7	STATUS INFORMATION
---	-----------------	------------------------------

SCALE 1:250 @ A1	CREATED BY A Kaczmarczyk	CHECKED BY S Tugby
----------------------------	------------------------------------	------------------------------