











KEY	
	Existing Site Boundary Line
	Adjoining site boundary in applicant ownership
	Proposed 4.5m High Mesh Fencing (perimeter and central lines between AGCs)
	Proposed 2.1m High Mesh Fencing (to rear of Intermediate space)
	Proposed 1.2m High Spectator Rail
	Proposed 2.1m High Mesh Fencing (distal section within site)
	Proposed Vertical Bar Security Fence and Gates (to site perimeter)
	Proposed AGCs
	Proposed Asphalt Pedestrian Paving
	Proposed Asphalt Vehicular Paving

## Notes

This Drawing is an instrument of service and shall remain the property of Hochtief. It may not be reproduced or copied in any form. It shall not be used for the construction, enlargement or alteration of a building or any other than the said project without the authorisation of the issuing office.

Contractors shall verify and be responsible for all dimensions and conditions and shall report any discrepancies to the issuing office before proceeding with any work. Drawings shall not be scaled.